

Official Plan Schedule A Town Structure

- Rural Planning Area**
- Greenbelt - Protected Countryside*
 - Greenbelt Settlement Area
 - Hamlet
 - Oak Ridges Moraine*
 - ORM Hamlet
- Urban Planning Area**
- Community Area
 - Employment Area
 - Post-Secondary Institution
 - Natural Heritage System (Refer to Schedule D)
 - GO Station
 - Major Local Centre
 - Local Centre
 - Local Corridor
 - Hydro Corridor
 - Controlled Access Highways
 - Under Construction
 - Proposed
 - Road
 - Unopened Road Allowance
 - Railway
 - Waterbody*
 - Watercourse*

Town of Georgina

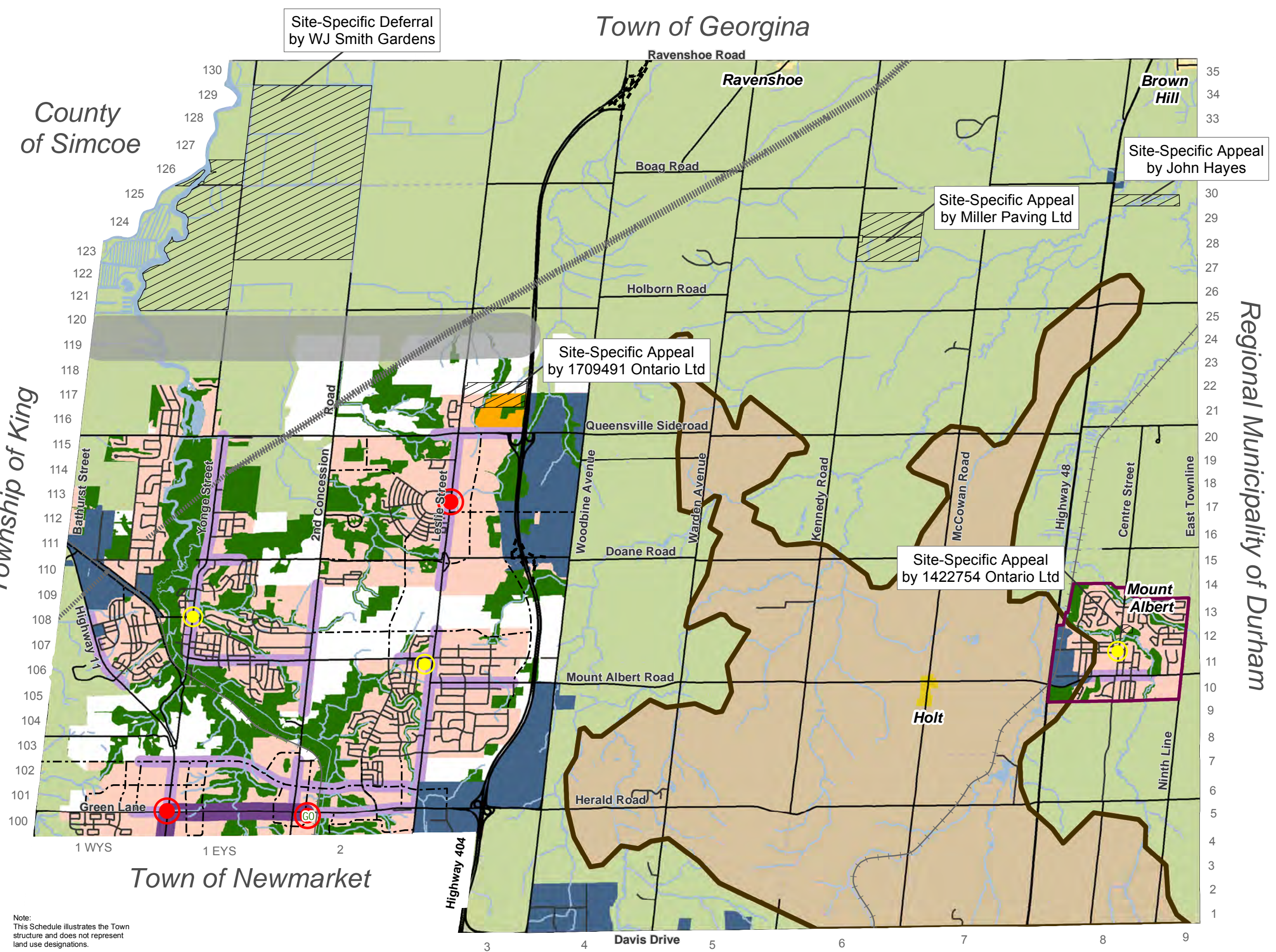
County of Simcoe

Township of King

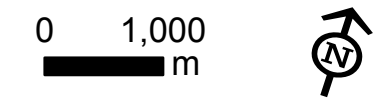
Regional Municipality of Durham

Town of Newmarket


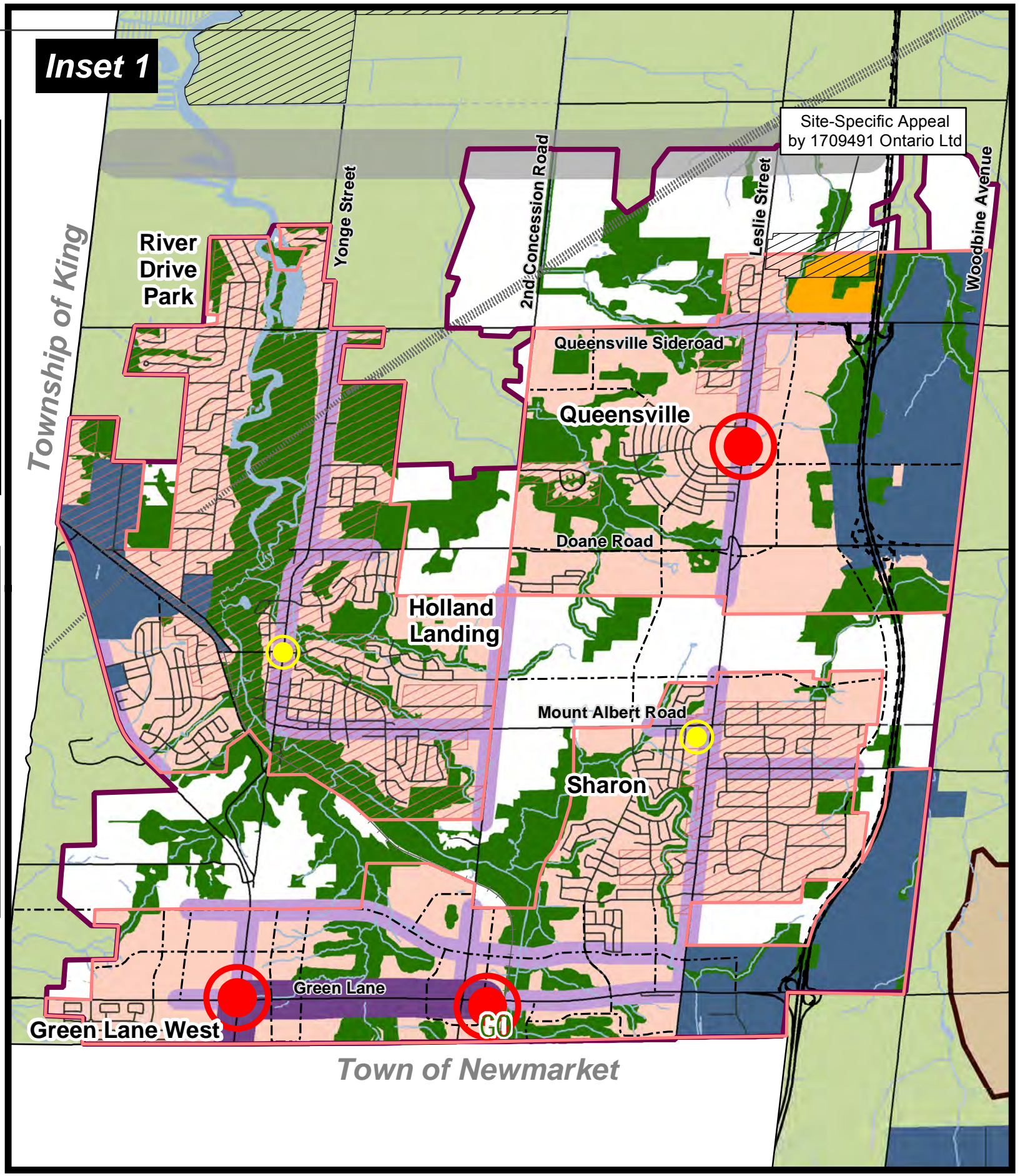
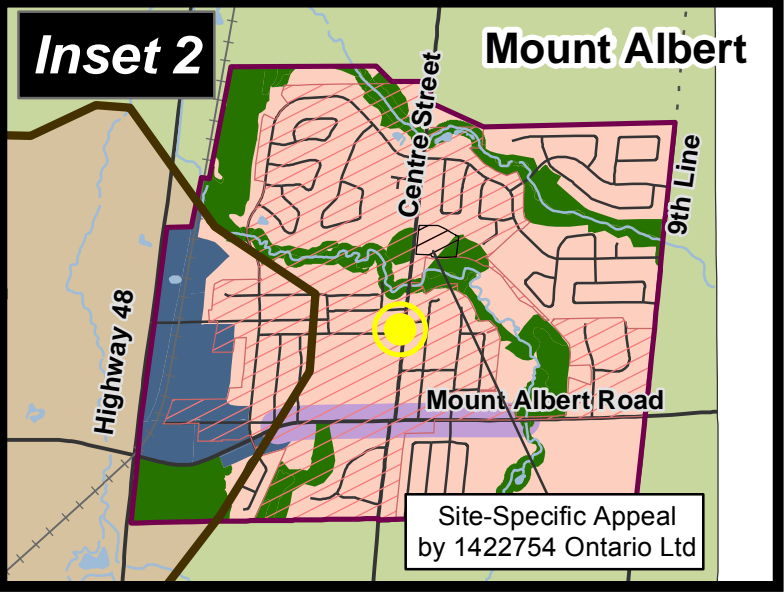
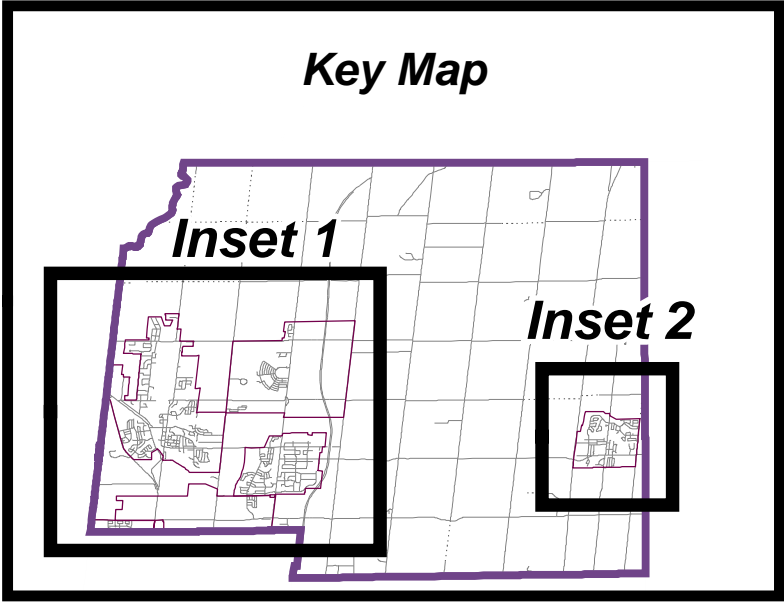
Town of Whitchurch - Stouffville



Note:
This Schedule illustrates the Town structure and does not represent land use designations.
For specific land use designations refer to Schedules B and C.



Site-Specific Deferral
by WJ Smith Gardens



Official Plan Schedule A-1 Urban Structure






















- Rural Planning Area**
- Greenbelt - Protected Countryside*
 - Greenbelt Settlement Area
 - Oak Ridges Moraine*
- Urban Planning Area**
- Settlement Area Boundary
 - Community Area
 - Employment Area
 - Post-Secondary Institution
 - Built Boundary*
 - Natural Heritage System (Refer to Schedule D-1)
 - GO Station
 - Major Local Centre
 - Local Centre
 - Regional Corridor
 - Local Corridor
 - Hydro Corridor
 - Provincial Freeway Route (approved)
 - Proposed Provincial Freeway
 - Road
 - Proposed Collector Road
 - Unopened Road Allowance
 - Railway
 - Waterbody *
 - Watercourse*

Note:
This Schedule illustrates the
Urban Structure and does
not represent land use designations.
For specific land use designations
refer to Schedules B and C-1.



Note:
This Schedule forms part of the Official Plan and
must be read and interpreted in conjunction with
the text.
© Copyright, The Town of East Gwillimbury, 2018
© Copyright, The Regional Municipality of York, 2018
* Includes © Queen's Printer for Ontario 2003-2008

Official Plan Schedule B Urban Planning Area Land Use Plan

-  Greenbelt Protected Countryside*
-  Existing Secondary Plan Area
-  New Secondary Plan Area
-  General Employment
-  Low Density Residential
-  Estate Residential
-  Commercial Mixed Use
-  Residential Mixed Use
-  Environmental Protection Area
(Refer to Schedule D)
-  Parks & Open Space
-  Agricultural/Long Term Growth Area
-  Special Provision Area
(Refer to Section 9.4)
-  GO Station
-  Elementary School
-  Proposed Secondary School
-  Hydro Corridor
-  Proposed Provincial Freeway
-  Road
-  Railway
-  Waterbody*
-  Watercourse*

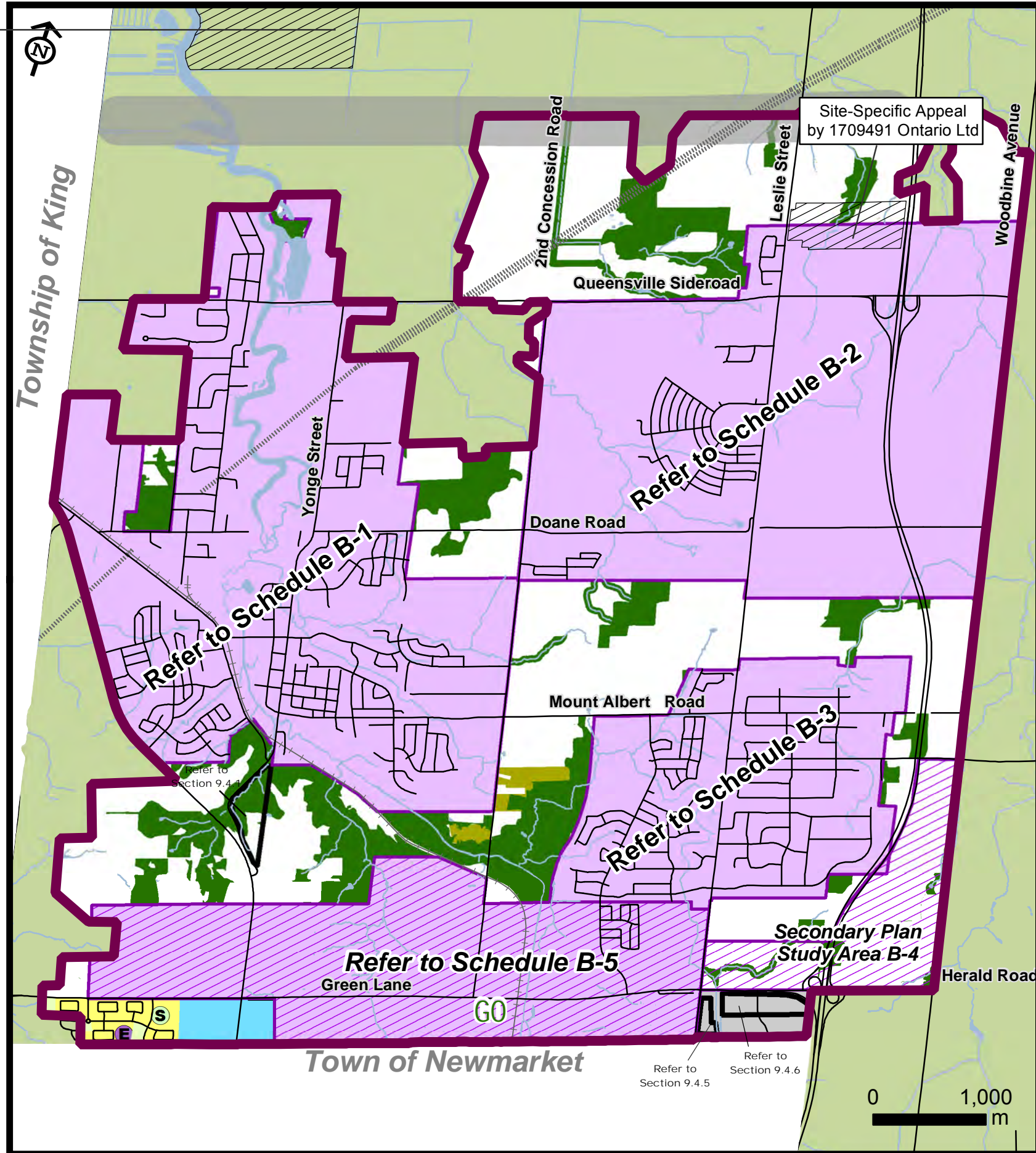
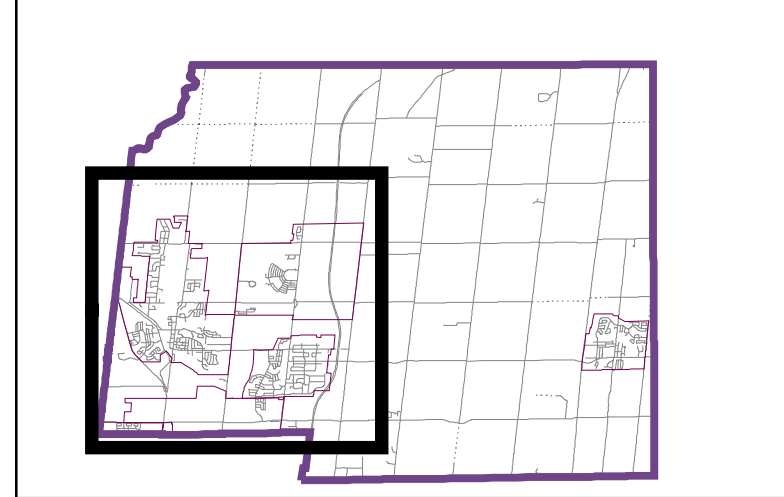
Note:
This Schedule forms part of the Official Plan and must be read and interpreted in conjunction with the text.

© Copyright, The Town of East Gwillimbury, 2018
© Copyright, The Regional Municipality of York, 2018
* Includes © Queen's Printer for Ontario 2003-2008

Site-Specific Deferral
by WJ Smith Gardens

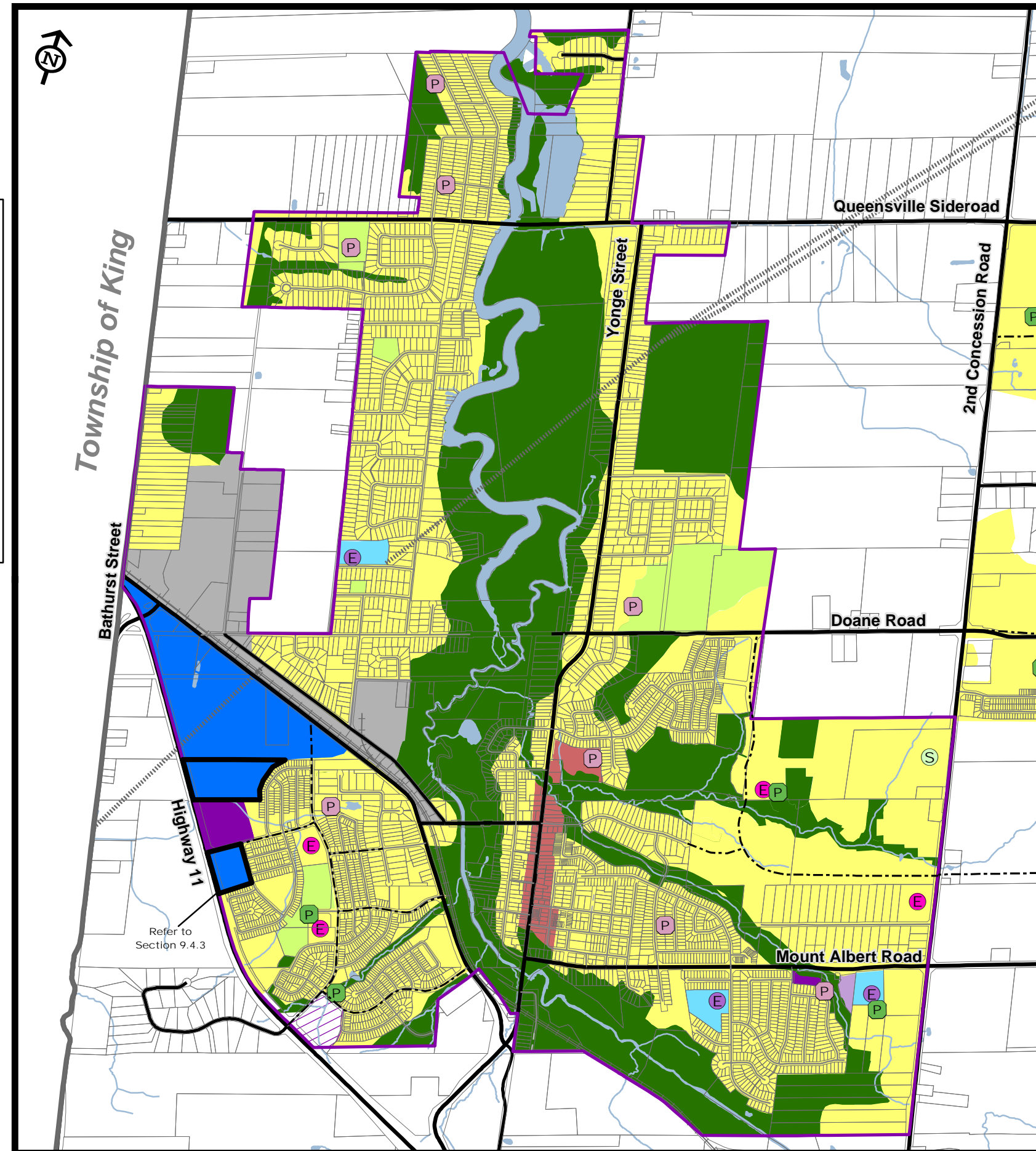
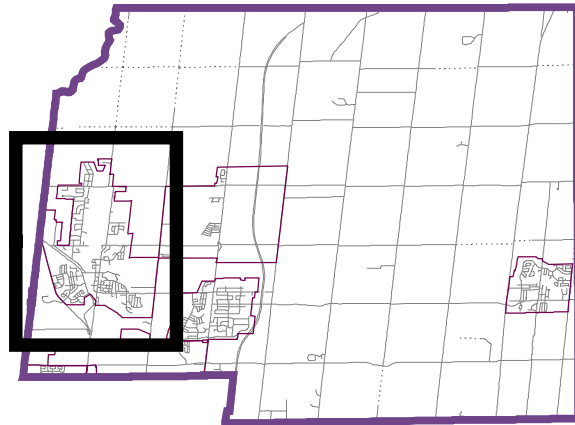
Site-Specific Appeal
by 1709491 Ontario Ltd


























Town of East Gwillimbury Key Map



Official Plan Schedule B-1 Holland Landing Land Use Plan

Town of East Gwillimbury Key Map

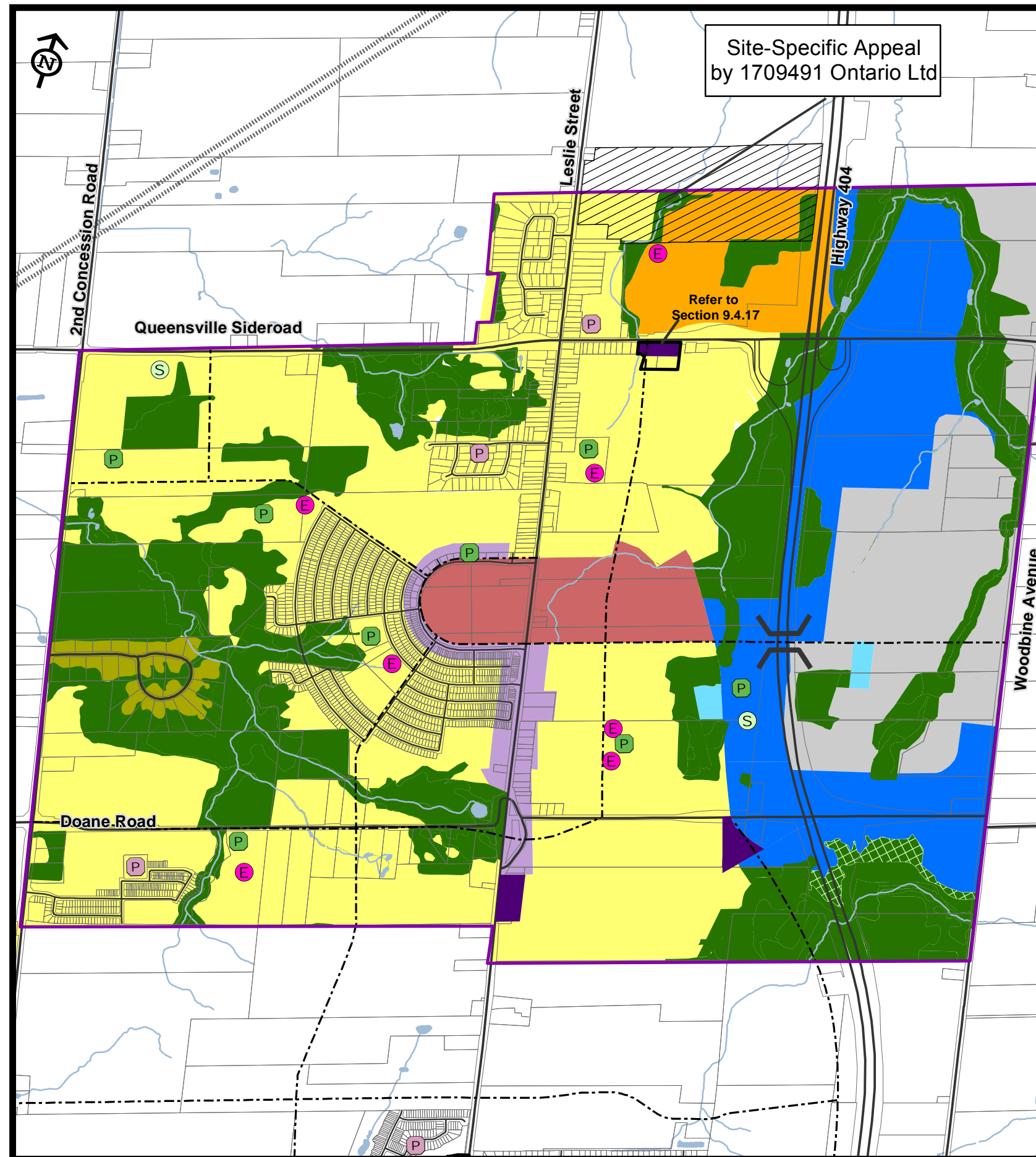
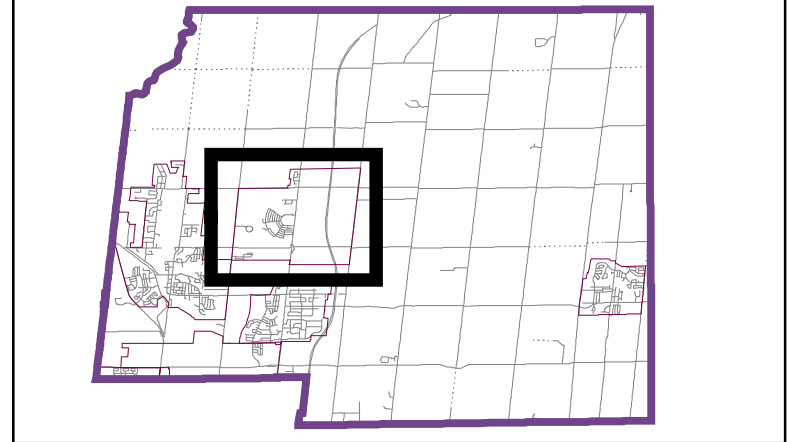


-  Holland Landing Secondary Plan
-  Prestige Employment
-  General Employment
-  Low Density Residential
-  Medium Density Residential
-  Village Core Area
-  Neighbourhood Commercial
-  Residential Mixed Use
-  Institutional
-  Environmental Protection Area
-  Parks and Open Space
-  Special Provision Area (Refer to Section 9.4)
-  Elementary School
-  Proposed Elementary School
-  Proposed Secondary School
-  Existing Park
-  Proposed Park
-  Hydro Corridor
-  Arterial Road
-  Collector Road
-  Local Road
-  Proposed Collector Road
-  Railway
-  Waterbody*
-  Watercourse*

Note:
This Schedule forms part of the Official Plan and must be read and interpreted in conjunction with the text.

**Official Plan
Schedule B-2
Queensville
Land Use Plan**

Town of East Gwillimbury Key Map



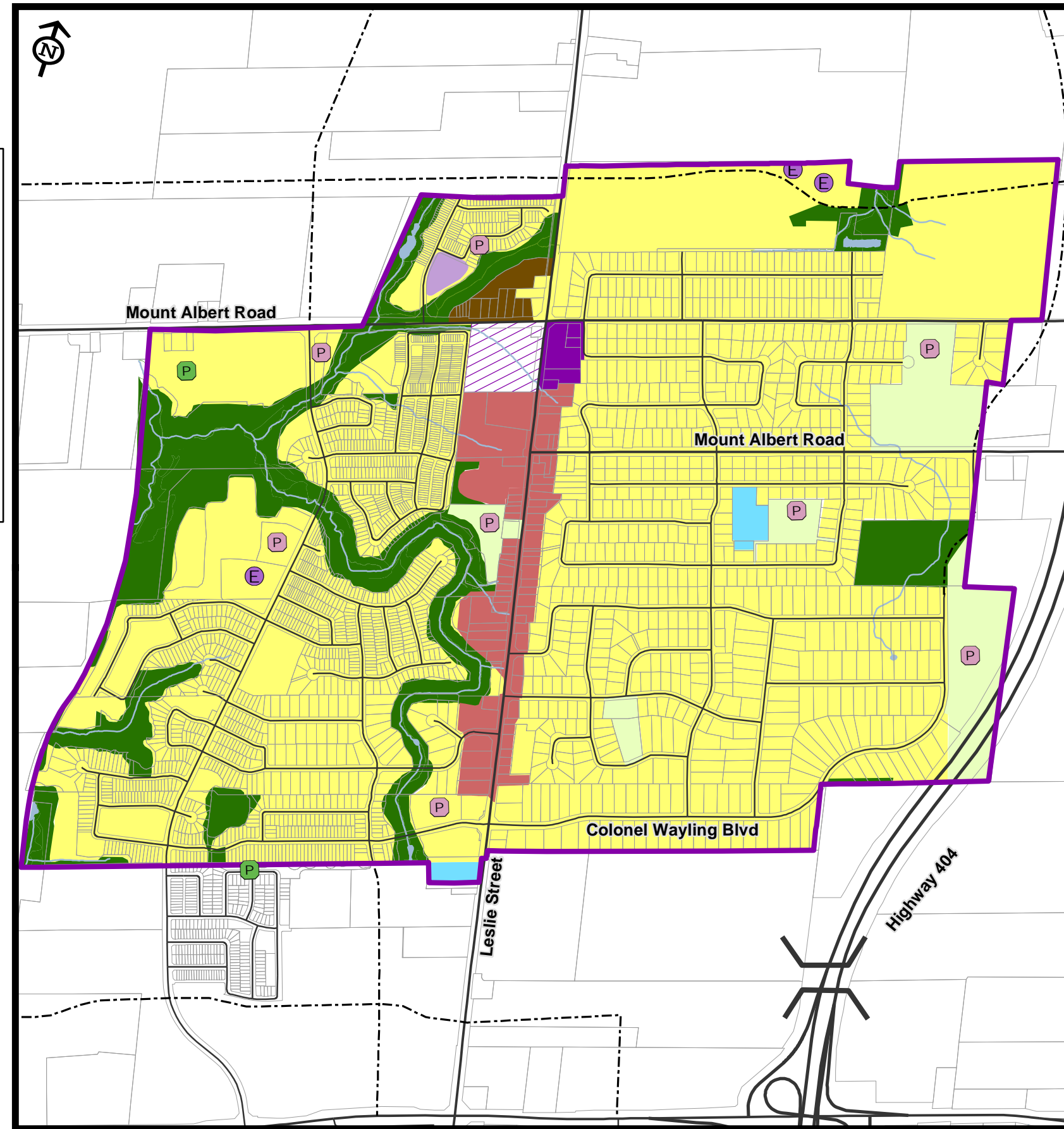
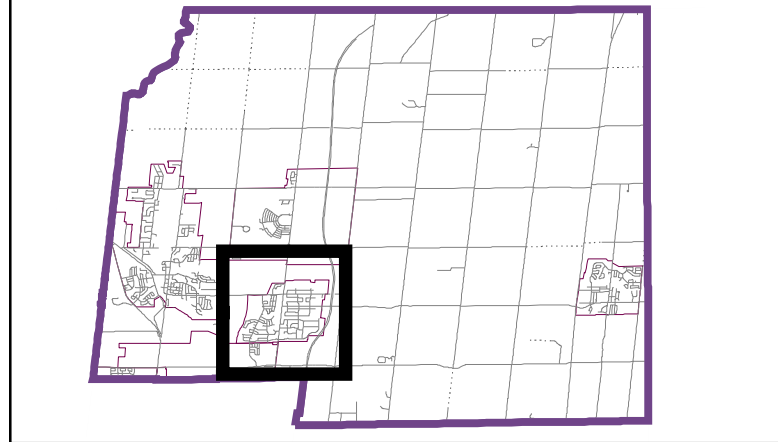
- Queensville Secondary Plan
- Prestige Employment
- General Employment
- Low Density Residential
- Medium Density Residential
- Estate Residential
- Queensville Centre
- Neighbourhood Commercial
- Institutional
- Post-Secondary Institution
- Environmental Protection Area
- Open Space Special Study Area
- E Elementary School
- P Proposed Elementary School
- S Proposed Secondary School
- P Existing Park
- P Proposed Park
- Hydro Corridor
- Provincial Freeway Route (approved)
- Arterial Road
- Local Road
- Proposed Collector Road
- Railway
- Waterbody*
- Watercourse*
- Special Provision Area (Refer to Section 9.4)























Note:
This Schedule forms part of the Official Plan and must be read and interpreted in conjunction with the text.

© Copyright, The Town of East Gwillimbury, 2018
© Copyright, The Regional Municipality of York, 2018
* Includes © Queen's Printer for Ontario 2003-2008

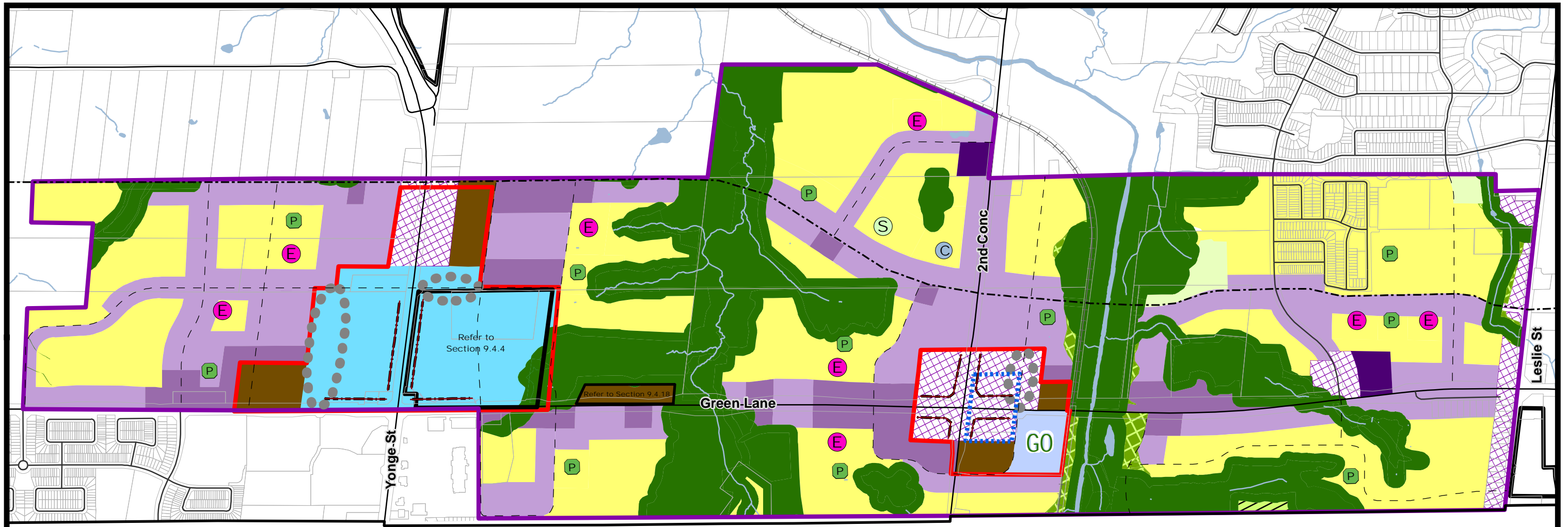
Official Plan
Schedule B-3
Sharon
Land Use Plan

Town of East Gwillimbury Key Map

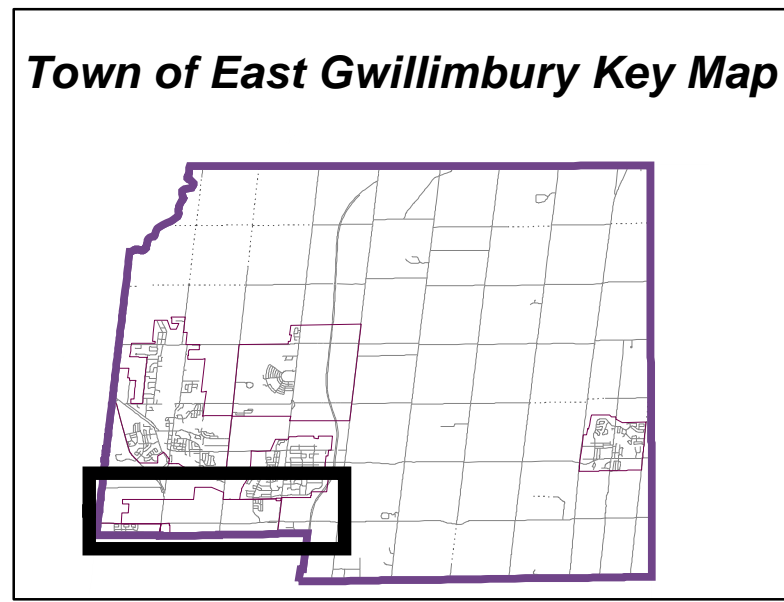


-  Sharon Secondary Plan
-  Low Density Residential
-  Medium Density Residential
-  High Density Residential
-  Village Core Area
-  Residential Mixed Use
-  Neighbourhood Commercial
-  Institutional
-  Environmental Protection Area
-  Parks and Open Space
-  Elementary School
-  Proposed Elementary School
-  Existing Park
-  Proposed Park
-  Provincial Freeway
-  Arterial Road
-  Collector Road
-  Local Road
-  Proposed Collector Road
-  Railway
-  Waterbody*
-  Watercourse*

Note:
This Schedule forms part of the Official Plan and must be read and interpreted in conjunction with the text.
© Copyright, The Town of East Gwillimbury, 2018
© Copyright, The Regional Municipality of York, 2018
* Includes © Queen's Printer for Ontario 2003-2008



Town of Newmarket




Town of East Gwillimbury Key Map

- | | | |
|---|---|----------------------------|
| Green Lane Secondary Plan | Office Priority Area | GO Station |
| Residential Mixed Use | Pedestrian Oriented Retail Priority Area | Elementary School |
| Commercial Mixed Use | Environmental Protection Area (Refer to Schedule D) | Proposed Elementary School |
| Low Density Residential | Restoration Area | Proposed Secondary School |
| Medium Density Residential 1 | Open Space - Special Study Area | Proposed Park |
| Medium Density Residential 2 | Road | Proposed Community Centre |
| High Density Residential | Proposed Major Collector Road | |
| Neighbourhood Commercial | Proposed Minor Collector Road | |
| Institutional | Pedestrian Oriented Streets | |
| Parks and Open Space | Railway | |
| Major Local Centre | Waterbody* | |
| Special Provision Area (Refer to Section 9.4) | Watercourse* | |


Note:
This Schedule forms part of the Official Plan and must be read and interpreted in conjunction with the text.

© Copyright, The Town of East Gwillimbury, 2018
© Copyright, The Regional Municipality of York, 2018
* Includes © Queen's Printer for Ontario 2003-2008

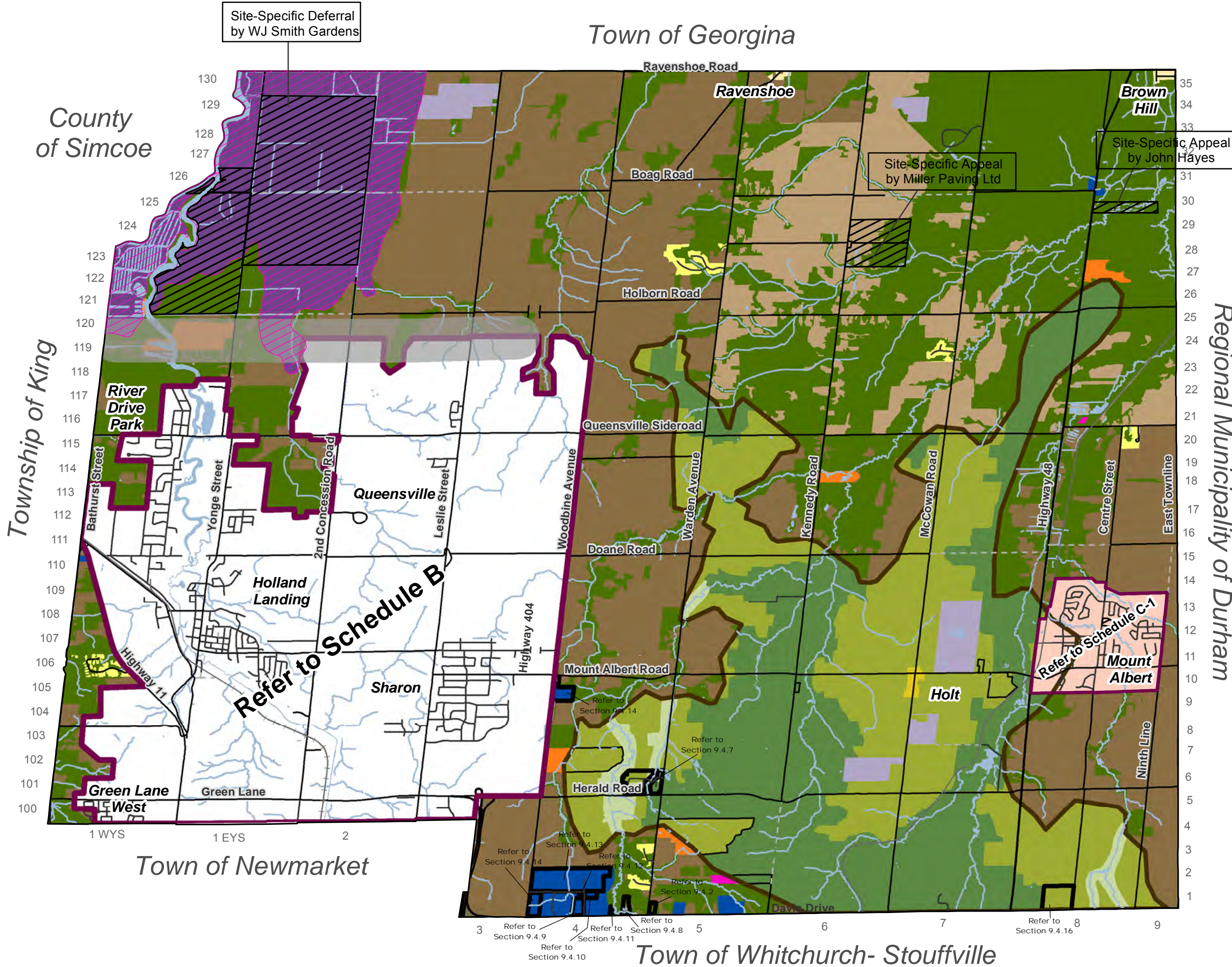


Official Plan
Schedule B-5
Green Lane Corridor
Land Use Plan

Town of Georgina



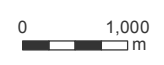
Official Plan Schedule C Rural Planning Area Land Use Plan



- Greenbelt Protected Countryside**
- Prime Agricultural Area
 - Rural Area
 - Greenbelt Settlement Area
 - Greenbelt Hamlet
 - Holland Marsh
 - Specialty Crop Area
 - Holland Marsh Wetland Complex
 - Environmental Protection Area
 - Aggregate Extraction Area
 - Estate Residential Area
 - Recreation Area
 - Rural Industrial Area
 - Closed Waste Disposal Sites
- Oak Ridges Moraine (ORM) Conservation Plan Area ***
- ORM Natural Core Area
 - ORM Countryside Area
 - ORM Hamlet
 - ORM Natural Linkage Area
- Special Provision Areas**
- Hydro Corridor
 - Controlled Access Highways**
 - Provincial Freeway Route (approved)
 - Proposed Provincial Freeway
 - Existing Road
 - Unopened Road Allowance
 - Railway
 - Waterbody*
 - Watercourse*

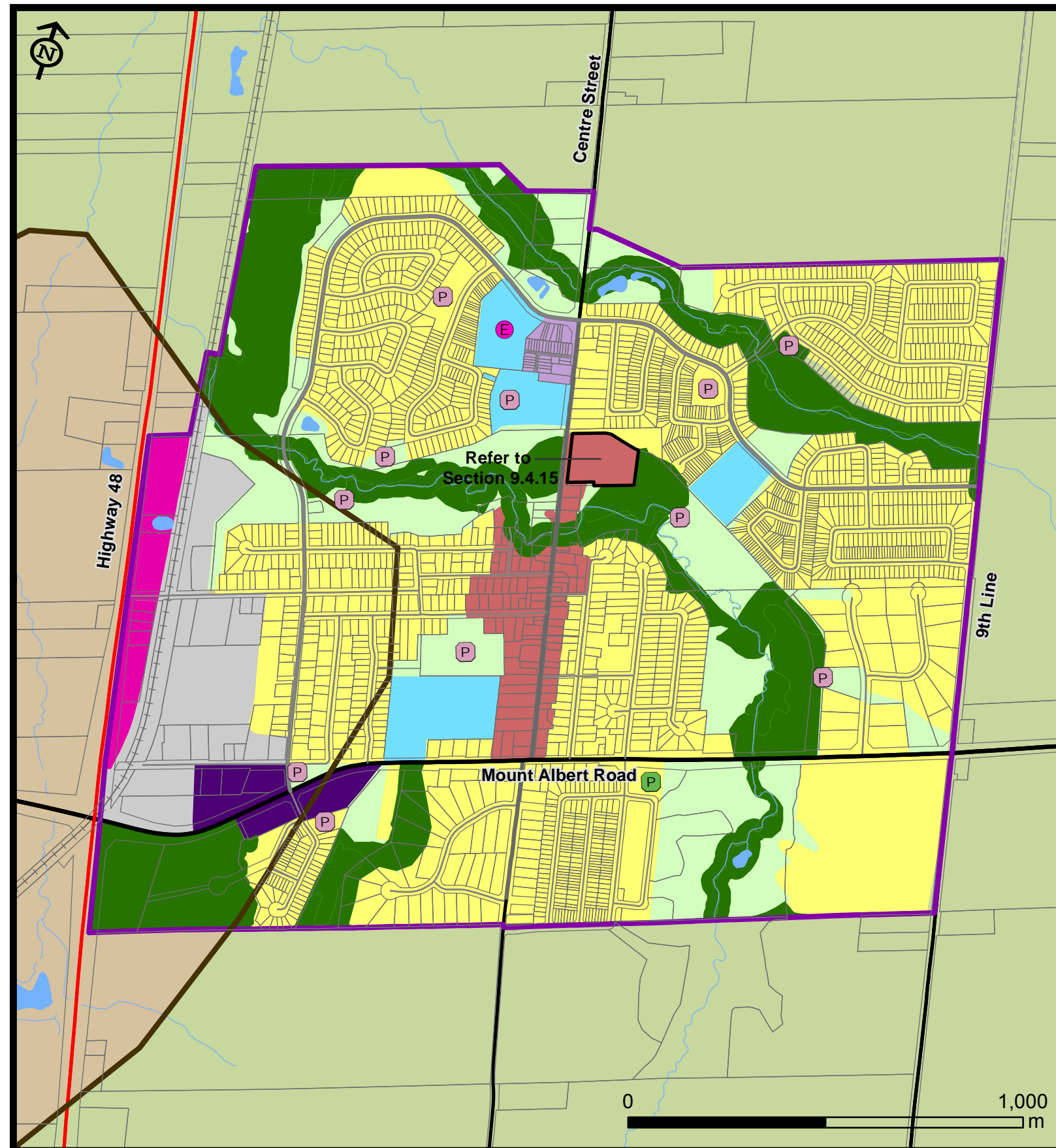
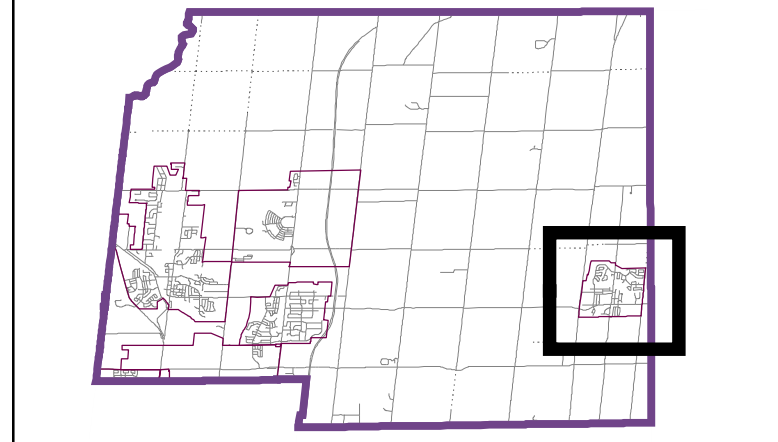
Note:
This Schedule forms part of the Official Plan and must be read and interpreted in conjunction with the text.

© Copyright, The Town of East Gwillimbury, 2018
© Copyright, The Regional Municipality of York, 2018
* Includes © Queen's Printer for Ontario 2003-2010



Official Plan
Schedule C-1
Greenbelt Settlement
Area - Mount Albert
Land Use Plan


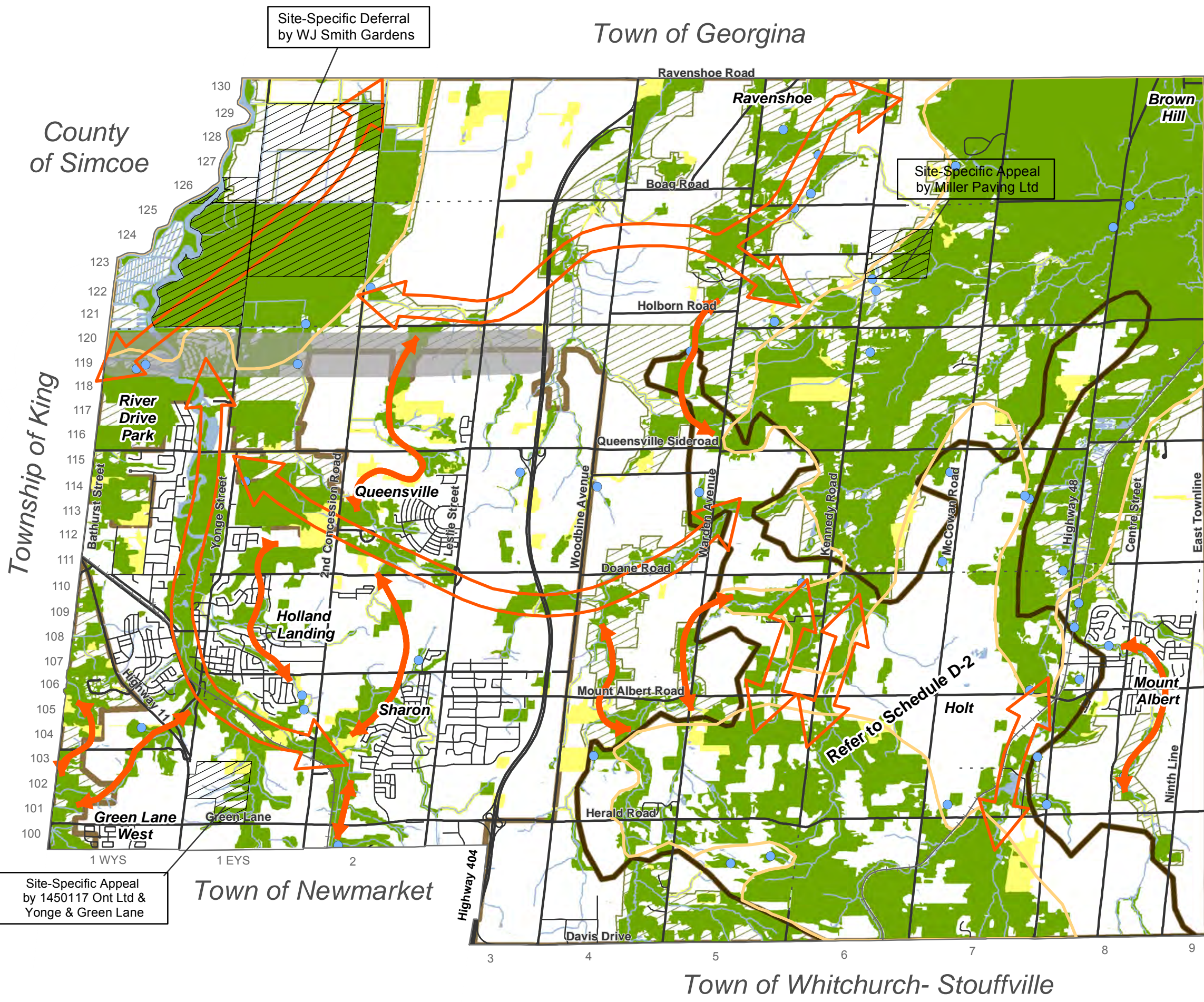
Town of East Gwillimbury Key Map



- Greenbelt - Protected Countryside*
- Oak Ridges Moraine
- Mount Albert Secondary Plan Area
- General Employment
- Low Density Residential
- Medium Density Residential
- Village Core Area
- Community Commercial
- Neighbourhood Commercial
- Institutional
- Environmental Protection Area
- Parks and Open Space
- Special Provision Area
(Refer to Section 9.4)
- Elementary School
- Proposed Elementary School
- Existing Park
- Proposed Park
- Provincial Highway
- Arterial Road
- Collector Road
- Local Road
- Railway
- Waterbody*
- Watercourse*

Note:
This Schedule forms part of the Official Plan and must be read and interpreted in conjunction with the text.
© Copyright, The Town of East Gwillimbury, 2018
© Copyright, The Regional Municipality of York, 2018
* Includes © Queen's Printer for Ontario 2003-2008

Town of Georgina



Official Plan Schedule D NATURAL HERITAGE SYSTEM

- Provincial Greenbelt Plan Area *
- Greenbelt Natural Heritage System
- Oak Ridges Moraine (ORM) Conservation Plan Area *
- Town's Natural Heritage System**
- Core Areas
- Supporting Areas
- Restoration Area
- Big Woods Policy Area
- Proximity Linkages
- Opportunities for Primary Environmental Corridors
- Opportunities for Supporting Environmental Corridors
- Provincial Freeway Route (approved)
- Proposed Provincial Freeway
- Road
- Railway
- Waterbody*
- Watercourses*

Regional Municipality of Durham

Note: This Schedule forms part of the Official Plan and must be read and interpreted in conjunction with the text. Please refer to Section 5 for detailed policies related to this Schedule.

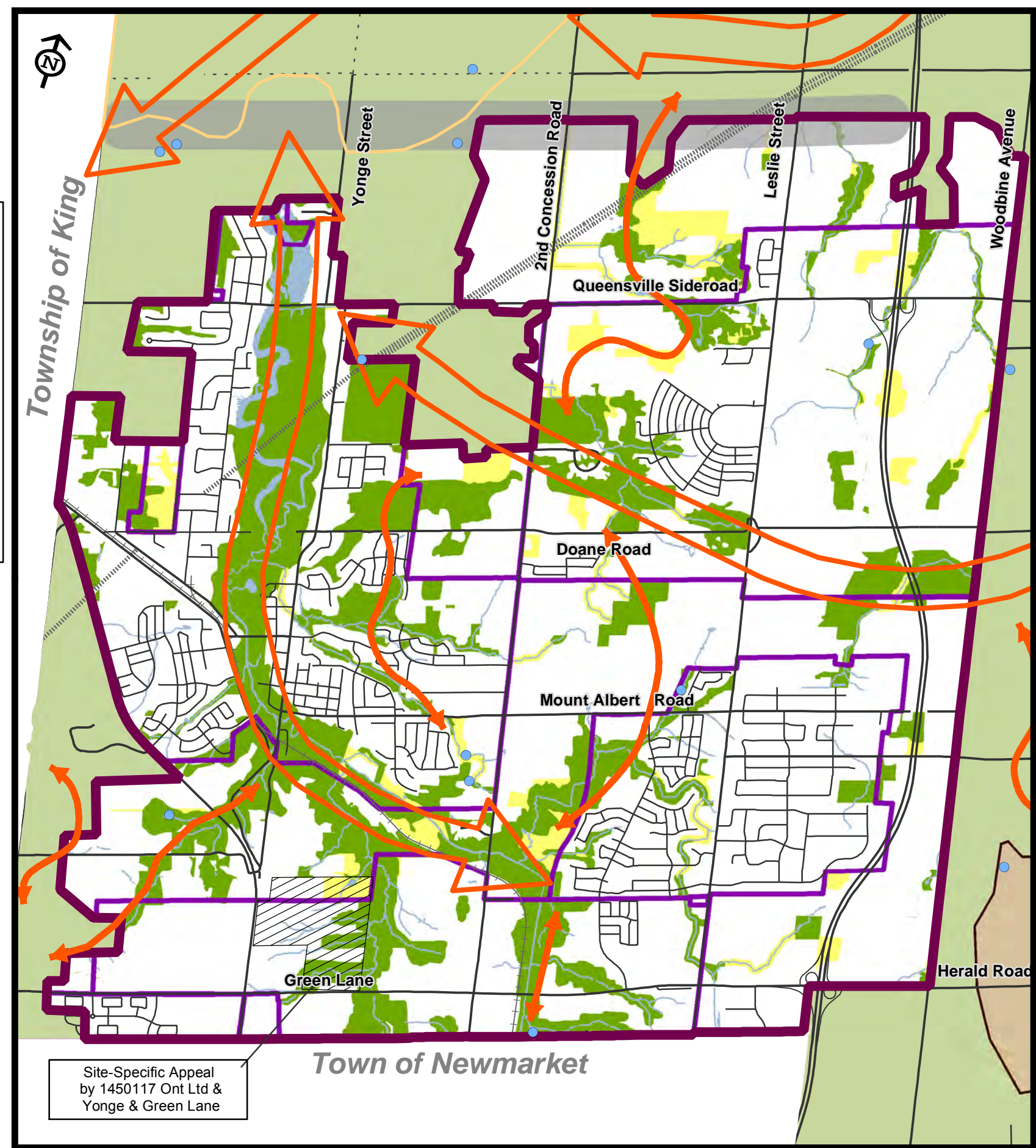
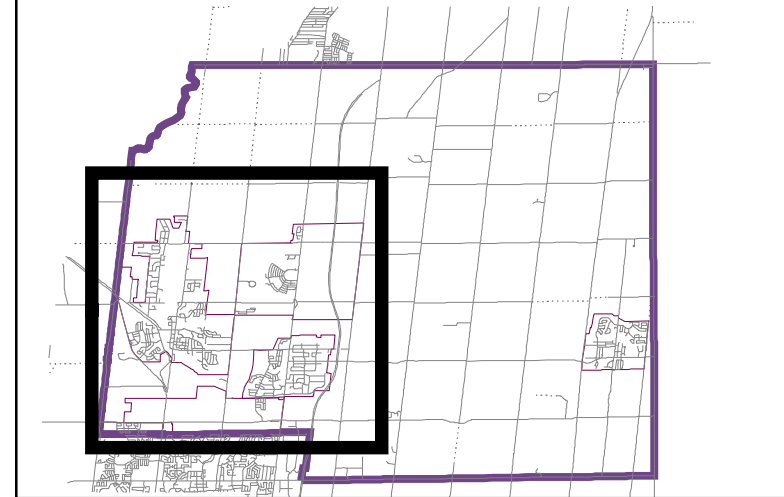
Refinements and/or modifications may be made to this Schedule based on updated information or an approved Natural Heritage Evaluation.

© Copyright, The Town of East Gwillimbury, 2018
© Copyright, The Regional Municipality of York, 2018
* Includes © Queen's Printer for Ontario 2003-2008



















**Official Plan
Schedule D-1
Natural Heritage
System in the
Urban Planning
Area**

Town of East Gwillimbury Key Map



Site-Specific Appeal
by 1450117 Ont Ltd &
Yonge & Green Lane

-  Provincial Greenbelt Plan Area *
 -  Oak Ridges Moraine (ORM) Conservation Plan Area *
- Natural Heritage System**
-  Core Areas
 -  Supporting Areas
 -  Restoration Area
 -  Big Woods Policy Area
 -  Proximity Linkages
 -  Opportunities for Primary Environmental Corridors
 -  Opportunities for Supporting Environmental Corridors
 -  Hydro Corridor
 -  Provincial Freeway
 -  Proposed Provincial Freeway
 -  Road
 -  Railway
 -  Waterbody*
 -  Watercourses*

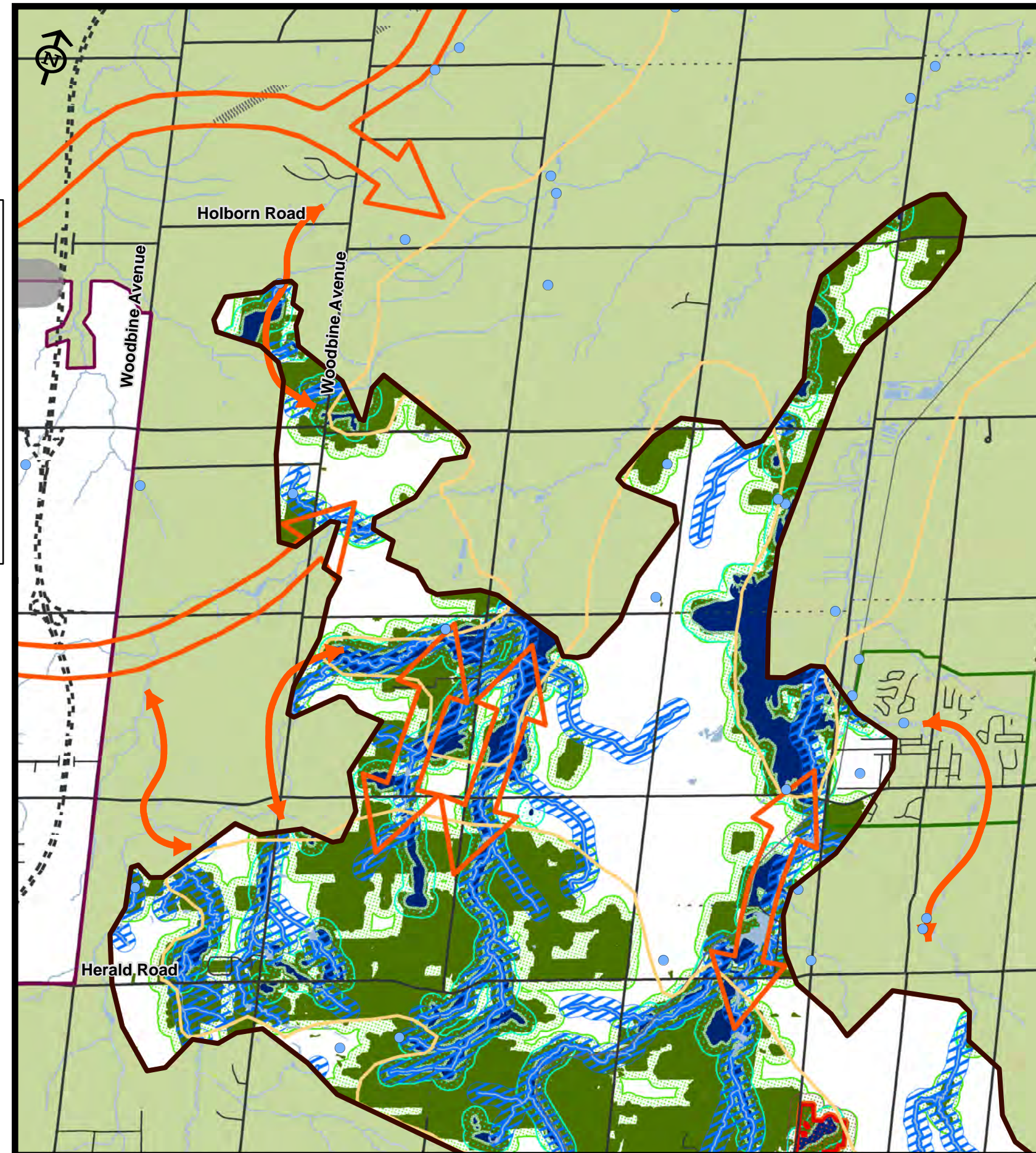
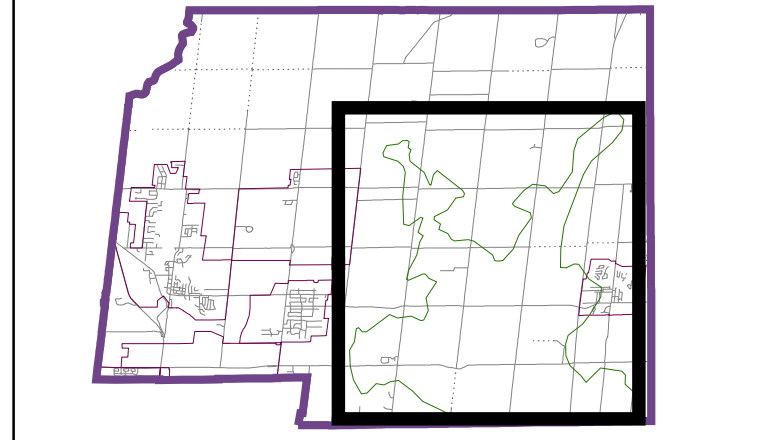
Note: This Schedule forms part of the Official Plan and must be read and interpreted in conjunction with the text. Please refer to Section 5 for detailed policies related to this Schedule.

























Refinements and/or modifications may be made to this Schedule based on updated information or an approved Natural Heritage Evaluation.

Official Plan
Schedule D-2

**Oak Ridges Moraine
Natural Heritage
System**

Town of East Gwillimbury Key Map



-  Provincial Greenbelt Plan Area *
-  Greenbelt Settlement Area
-  Oak Ridges Moraine (ORM) Conservation Plan Area *
-  Areas of Natural and Scientific Interest (ANSI)
-  ANSI 30 metre vegetative buffer
-  ANSI 120 metre area of influence
-  Wetlands
-  Wetlands 30 metre vegetative buffer
-  Wetlands 120 metre area of influence
-  Woodlands
-  Woodlands 30 metre vegetative buffer
-  Woodlands 120 metre area of influence
-  Stream 30 metre vegetative buffer
-  Stream 120 metre area of influence
-  Big Woods Policy Area
-  Proximity Linkages
-  Opportunities for Primary Environmental Corridors
-  Opportunities for Supporting Environmental Corridors
-  Hydro Corridor
-  Proposed Provincial Freeway
-  Road
-  Railway
-  Waterbody*
-  Watercourses*

Note: This Schedule forms part of the Official Plan and must be read and interpreted in conjunction with the text. Please refer to Section 5 for detailed policies related to this Schedule.