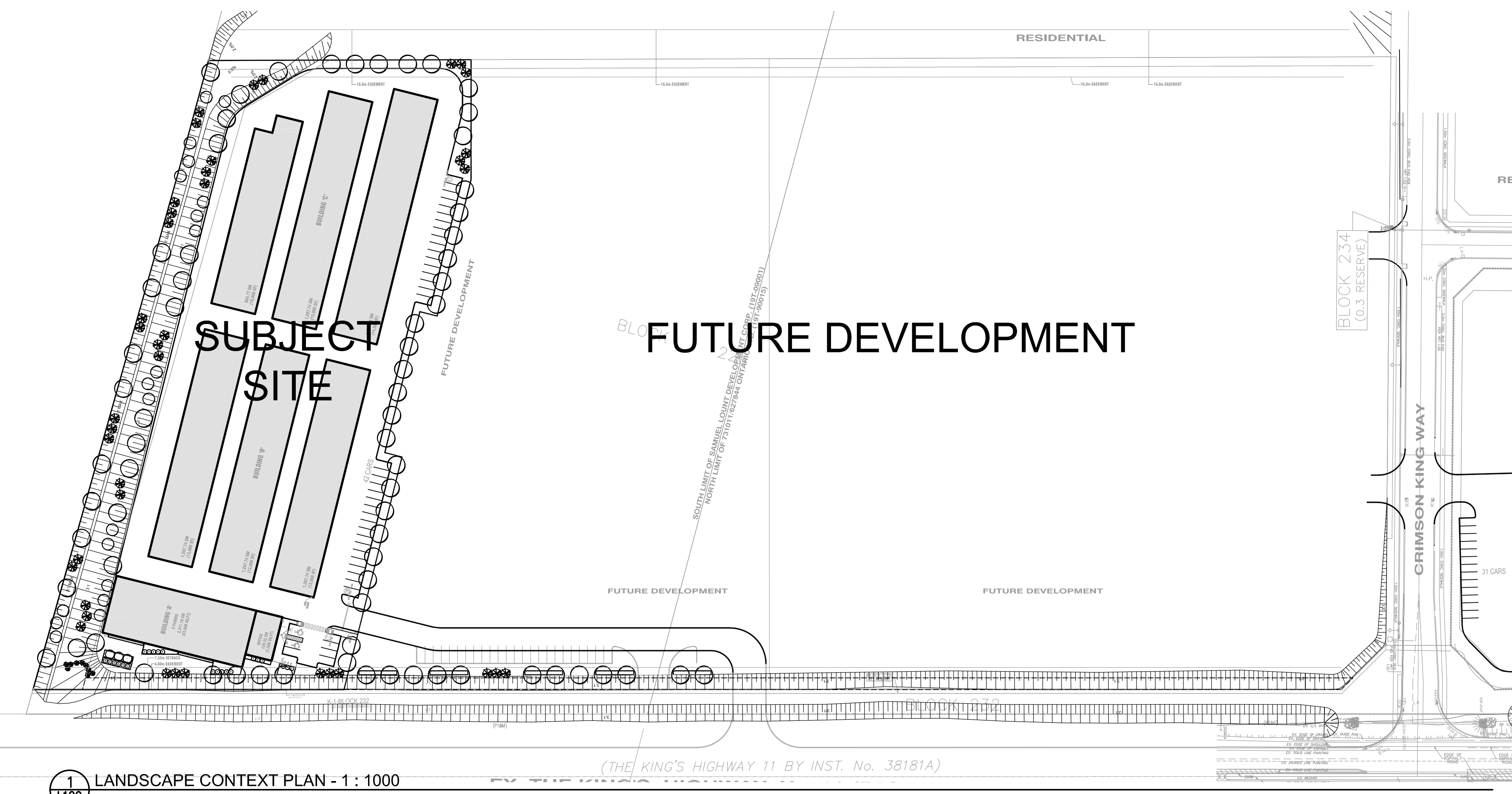


THE KING'S HIGHWAY No. 11

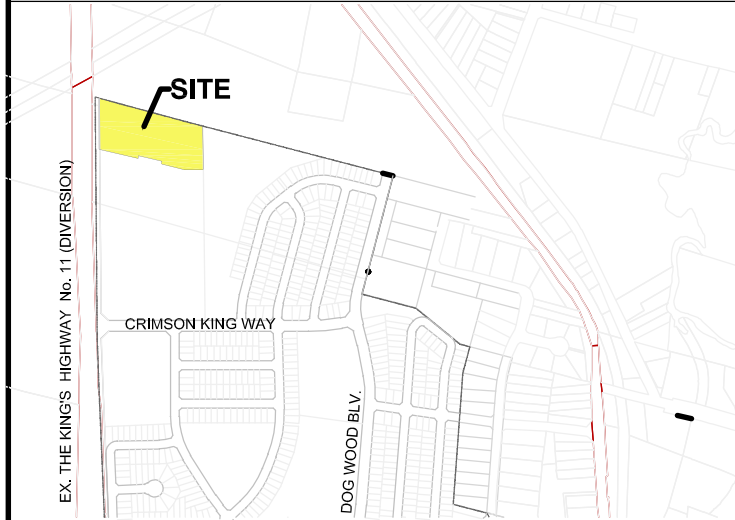


1 LANDSCAPE CONTEXT PLAN - 1 : 1000

GENERAL NOTES

- VERIFY ALL DIMENSIONS.
- DO NOT SCALE DRAWINGS.
- REPORT ANY DISCREPANCIES, DISCOVERED ERRORS, OR OMISSIONS TO THE LANDSCAPE ARCHITECT BEFORE PROCEEDING.
- IT IS ADVISED THAT CONTRACTORS CONTACT THE LANDSCAPE ARCHITECT PRIOR TO CONSTRUCTION TO ENSURE THE USE OF THE LATEST REVISED DRAWINGS.
- DRAWINGS AND SPECIFICATIONS ARE THE PROPERTY OF THE LANDSCAPE ARCHITECT.

KEY MAP




KEY MAP LEGEND

- PROPOSED DECIDUOUS TREE
- PROPOSED CONIFEROUS TREE
- PROPOSED SHRUBS
- PROPOSED PERENNIALS
- SODDING
- SEEDING

1	DEC 23/2022	ISSUED FOR SUBMISSION	JOB
No.	DATE	REVISION	BY

It is the responsibility of the Contractor and/or Owner to ensure that the drawings with the latest revisions are used for construction.



**SBK**  
STRYBOS BARRON KING  
LANDSCAPE ARCHITECTURE

PROJECT:  
WEST HOLLAND LANDING  
COMMERCIAL DEVELOPMENT  
YONGE STREET  
PHASE 1 - SELF STORAGE BLOCKS  
EAST GWILLINBURY, ON

DRAWING TITLE:  
PRELIMINARY LANDSCAPE  
CONCEPT PLAN

SCALE:	AS SHOWN	PROJECT No.	5854
DATE:	DECEMBER/2022	DRAWN BY:	S.D.
DRAWN BY:	S.D.	CHECKED BY:	B.B.
CHECKED BY:	B.B.	DRAWING No.	L100

2 LANDSCAPE PLAN ENLARGEMENT - 1:400