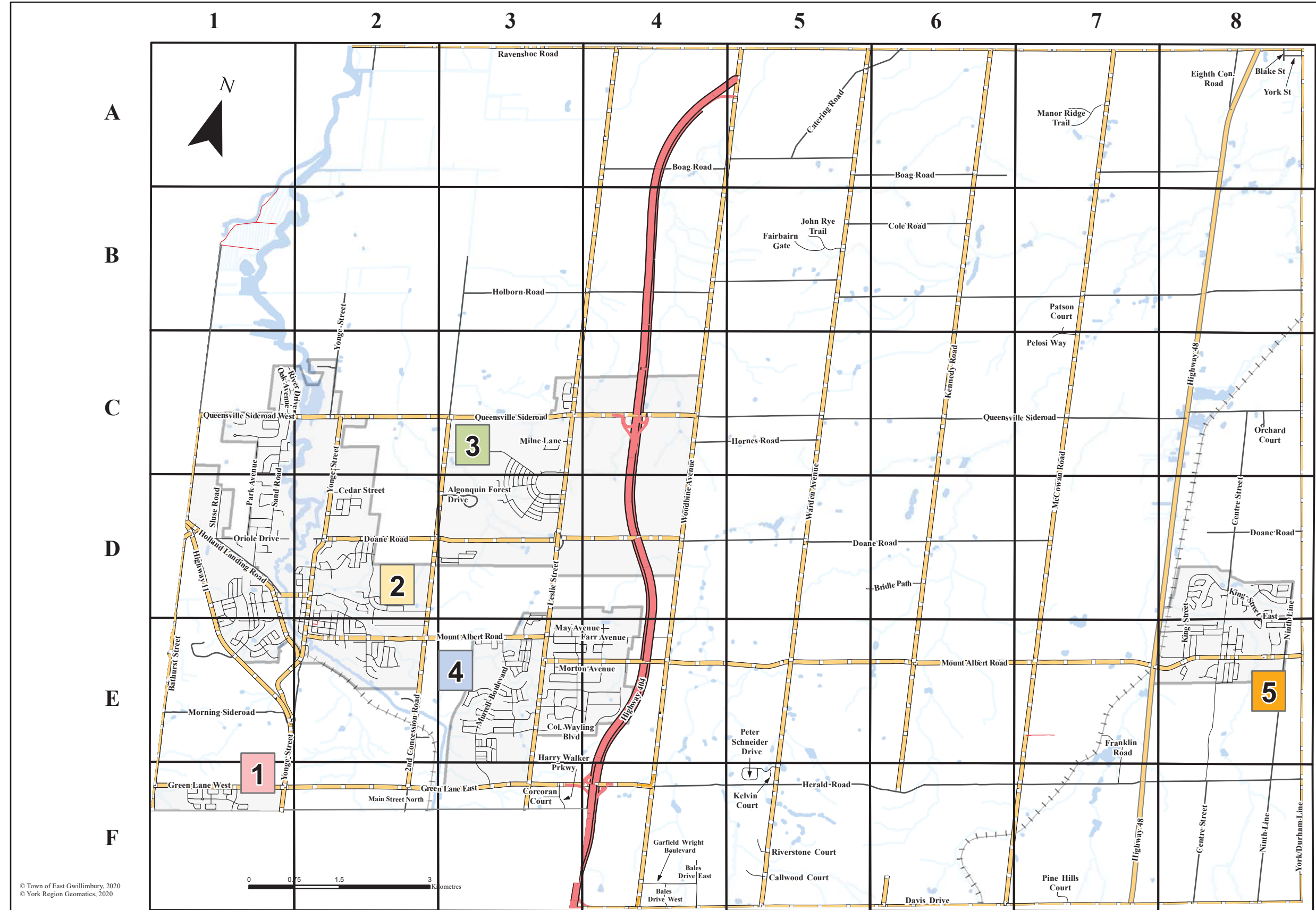


- A** ABBEYDALE WAY D3, ABEAM STREET D2, ACACIA COURT E1, ALBERT STREET E8, ALGONQUIN FOREST DRIVE D3, ALICE STREET E8, ALLANGROVE AVENUE E3, ALVIN PEGG DRIVE D3, AMBERGLEN COURT C1, ANCHOR COURT D2, ANCHORAGE TRAIL D2, ANGORAWOOD GARDENS D1, APPLEGATE DRIVE E3, ARANTON COURT D1, ARKINSTALL COURT D1, ARTESIAN AVENUE C1, ARTHUR CASE CRESCENT E8, ARTHUR HALL DRIVE E3,E4, BALDSON HOLLOW C3,D3, BALEBERRY CRESCENT E3, BALES DRIVE EAST F4, BALES DRIVE WEST F4, BALMORAL HEIGHTS C3, BANK STREET E8, BATHURST STREET B1,C1,D1,E1,F1, BATTENBERG COURT D8, BECKETT AVENUE D2, BEEBALM LANE E1, BEECHBOROUGH CRESCENT E3, BELAY BEND D2, BEN SINCLAIR AVENUE D3, BIRCHARD BOULEVARD E8, BLACK LOTUS ROAD D3, BLACKPOOL LANE D3, BLACKSMITH TRAIL E3, BLACKSTONE COURT E2, BLAKE STREET A8, BLAZING STAR STREET D3, BOAG ROAD, A2,A3,A4,A5,A6,A7,A8, BOWERS ROAD C1, BOWLINE VISTA D2, BRADFORD STREET D1,D2, BRENT ROAD D2, BRIARFIELD AVENUE E3, BRIDLE PATH D5,D6, BYBLOS COURT E1, CALLWOOD COURT F5, CARNABY WAY D3, CARONDALE SQUARE E3, CARRATUCK STREET E3, CARRIAGE SHOP BEND C3,D3, CASTLEFIELD DRIVE D3, CATERING ROAD A5,A6, CEDAR STREET D2, CENTENNIAL AVENUE D1, CENTRE STREET C8,D8,E8,F8, CHAPMAN STREET E2, CHARLES STREET E3, CHARLES WHITE COURT E3, CHARLOTTE, ABBY DRIVE D1,E1, CHARMUSE LANE E2, CHELTONWOOD COURT D8, CHESSINGTON AVENUE D2,D3, CHESTERFIELD COURT D3, CHURCH STREET E2, CLARA MAY AVENUE E3, CLEVERDON BOULEVARD E8, CLIFFORD FAIRBARN DRIVE D3, CLOVERRIDGE AVENUE D1,E1, COLE ROAD B5,B6, COLONEL WAYLING, BOULEVARD E3,E4, COLONY TRAIL BOULEVARD D2,E2, CONCERT HILL WAY D1, CONN DRIVE E3, CORCORAN COURT F3, COTTON COURT D1, COUNTRYMAN ROAD D3,E3, COURTLAND CRESCENT F1, CRANLEY ROAD E3, CRIMSON KING WAY D1, CUPPLES FARM LANE E8, CYPRUS GLEN D1,E1, DAVID WILLSON TRAIL E3, DAVIS DRIVE, F3,F4,F5,F6,F7,F8, DEEPWOOD CRESCENT E3, DEER PASS ROAD E3, DELTA CRESCENT D2, DOANE ROAD, D2,D3,D4,D5,D6,D7,D8, EAST GROVE SQUARE E3, EASTGROVE SQUARE E3, EIGHTH CONCESSION ROAD A8, ELDA COURT E3, DONALD STEWART CRESCENT E8, DONALDSON ROAD C1, DONALDS AVENUE E4, DR. PEARSON COURT E3, DREAMLAND LANE D8, DUTCH SETTLERS COURT D2, EARLS COURT E2, EAST STREET D2,E2, EASTGROVE SQUARE E3, EIGHTH CONCESSION ROAD A8, ELDA COURT E3, ELIZABETH STREET E8, EVANS FARM BOULEVARD C3,D3, FAIR WINDS LANE D2, FAIRBAIRN GATE B5, FALCONRIDGE TERRACE E3, FARR AVENUE E3,E4, FESTIVAL COURT D3, FIELDSTONE LANE C3, FLORA VIEW E3,F3, FOREST EDGE CRESCENT D2, FORRESTWOOD CRESCENT E2, FOUR SEASONS CRESCENT F1, FOXBERRY ROAD E3, FRANK KELLY DRIVE D1,E1, FRANKLIN ROAD E7,F7, FREDERICK PEARSON STREET C3,D3, FREDERICK TAYLOR WAY E8, FRENCH CRESCENT C1, GARFIELD WRIGHT BOULEVARD F4, GEORGE STREET E3, GILROY GATE E3, GLADYS ROLLING AVENUE D8, GOLDENEY DRIVE D2, GOODWIN COURT E3, GRANT COURT C3, GREEN LANE EAST F1,F2,F3,F4, GREEN LANE WEST F1, GRINNEL ROAD E3, GRIST MILL ROAD E2, HACKETT STREET E3, HAIG CRESCENT E8, HAMMILL HEIGHTS D8,E8, HARLOW TERRACE D3, HARRY WALKER PARKWAY F3, HARVEST HILLS BOULEVARD F1, HERALD ROAD F4,F5,F6,F7,F8, HEREFORDSHIRE CRESCENT F1, HI-VIEW DRIVE E8, HIGHWAY 11 D1,E1, HIGHWAY 404, A4,A5,B4,C4,D4,E4,F3, HIGHWAY 48, A8,B8,C8,D8,E7,E8,F7, HILL STREET D2,E2, HILLCREST DRIVE E2, HILLTOP DRIVE E2, HOLBORN ROAD, B1,B2,B3,B4,B5,B6,B7,B8, HOLLAND LANDING ROAD, D1,E1,E2, HOLLAND RIVER BOULEVARD E2, HOLLAND VISTA STREET E1, HOLLIS CRESCENT D2, HORNES ROAD C4,C5, HOWARD AVENUE E3, HYDRANGEA HOLLOW E1, JACK WILBEE STREET D8,E8, JAMES FOUNTAIN DRIVE E3, JEFFERY CRESCENT D3, JENNIFER CRESCENT E3, JESSIE CRESCENT E3, JIM MORTSON DRIVE C3,D3, JOHN CANDY DRIVE D3, JOHN DOAN AVENUE E3, JOHN HAMILL DRIVE D3, JOHN MOORE ROAD E3, JOHN RYAN TRAIL B5, JOHN SMITH STREET D2, JOHN WEDDELL AVENUE E3, JUDAH DOAN WAY E3, KARISSA LANE C1, KAVANAGH AVENUE E3, KEARNS DRIVE D2, KELVIN COURT F5, KENNEDY PARK BOULEVARD C3, KENNEDY ROAD A6,B6,C6,D6,E6,F6, KENNETH ROSS BEND E3, KENTLEDGE AVENUE D2, KESTER COURT E3, KILPATRICK DRIVE D1, KING STREET D8,E8, KING STREET EAST D8, KINGSGATE CRESCENT D8, KITCHING DRIVE D2, KITLEY CRESCENT E3, LADDER CRESCENT D3,E3, LADY GWILLIM AVENUE F1, LANDING COURT D2, LANE 1 D3,E3, LANE 2 D3, LANE 3 E3, LANE 4 E3, LANE 5 E3, LANE 6 E3, LANE 7 E3, LANE 8 E3, LANE 9 E3, LANE A D3, LANE B D3, LARKFIELD CRESCENT E3, LAZARETTE LANE D2, LEADEN HALL DRIVE D3, LEPARD CRESCENT D2, LESLIE STREET, A4,B4,C3,C4,D3,E3,F3, LILLY MCKEOWAN CRESCENT D8, MAIN STREET E8, MAIN STREET NORTH F2, MAINPRIZE CRESCENT D8, MANOR, FOREST ROAD D8, MANOR GLEN CRESCENT D8, MANOR HAMPTON STREET E3, MANOR RIDGE TRAIL A7, MAPLE STREET C2, MAPLE WAY E3, MAPLEHYRN AVENUE E4, MARGARET GRAHAM CRESCENT D8, MARTIN AVENUE C1,C2, MARY PEGG ROAD E3, MARY WILLSON COURT E3, MATTOCK TRAIL C2, MAY AVENUE E3,E4, MCCOWAN ROAD, A7,B7,C7,D7,E7,F6,F7, MCKENZIE DRIVE D1, MCQUAID COURT D2, MEADOW VISTA CRESCENT E1, MIDDLE ROAD B1, MILL ROAD E7, MILL STREET E8, MILNE LANE C3, MONDIAL CRESCENT D3, MORGAN'S ROAD C2, MORNING SIDEROAD E1, MORTON AVENUE E3,E4, MORTONVALE DRIVE D2, MOUNT ALBERT ROAD, E2,E3,E4,E5,E6,E7,E8, MURRAY LEONARD LANE, C3,D3, MURRELL BOULEVARD E3,F3, NATURE WAY CRESCENT F1, NEWMARKET STREET D2,E2, NINTH LINE D8,E8,F8, NORTH ROAD B1, NORTH STREET E2, OAK AVENUE C1, OAKRIDGE COURT D2, OLD FIELD CRESCENT F1, OLD GREEN LANE F3, OLD YONGE STREET E1,E2, OLIVE STREET D1,D2,E2, ORCHARD COURT C8, ORIOLE DRIVE D1, OXFORD COURT E4, PARK AVENUE C1,D1, PARKSIDE DRIVE D2, PARNHAM CRESCENT E3, PASQUALE LANE D8, PATSON COURT B7,C7, PEAR BLOSSOM WAY E1, PEGG'S CRESCENT E2, PELOSI WAY C7, PEM SUD CRESCENT E8, PETAL AVENUE D3, PETER SCHNEIDER DRIVE F5, PETER STREET D2,E2, PINE HILLS COURT F7, PINE STREET C1,C2, PLANK ROAD E2, PLEASANT AVENUE C1, POPLAR AVENUE C1,C2, PORTEA LANE E1, PRAIRIE GRASS CRESCENT D1, PRINCCESS STREET E7,E8, PROSPERITY WAY D1, PRUNELLA CRESCENT D2, QUEEN STREET E2, QUEENS COURT C2, QUEENSVILLE SIDEROAD C2,C3,C4,C5,C6,C7,C8, QUEENSVILLE SIDEROAD WEST C1,C2, RAMSAY STREET D2, RAMSDEN CRESCENT E4, RAVENSHOE ROAD, A2,A3,A4,A5,A6,A7,A8, RED MILLS DRIVE E2, RED ROSE LANE D1, RICHARD BOYD DRIVE D2, RICHARD WALLIS COURT E3, RIDGE GATE CRESCENT D8, RIVER DRIVE C1,C2, RIVERSTONE COURT F5, ROBB THOMPSON ROAD E8, ROBERT BALDWIN BOULEVARD E3, ROBERT HUNTER CRESCENT D8, ROGERS ROAD E2, ROSEBANK BOULEVARD D2,E2, ROXTON PLACE D3, ROYAL AMBERCRESCENT D8, ROYAL CEDAR COURT E2, ROYAL OAK ROAD E8, SAMUEL HARPER COURT E8, SAMUEL LOUNT ROAD D1, SAND ROAD C1,D1, SCHOOL STREET E2, SEAVIEW HEIGHTS C3,D3, SECOND CONCESSION ROAD A3,B3,C3,D3,E2,F2, SHANNON ROAD E8, SHARON BOULEVARD E3, SHARON CREEK DRIVE E3, SHARONVIEW CRESCENT E3, SHERWOOD GLEN E1, SILK TWIST DRIVE D2, SILVER CHARM DRIVE E3, SLATER COURT E3, SLUSE ROAD D1, SNAP DRAGON TRAIL D1,E1, SOUTH ROAD B1, SPRUCE AVENUE D1, STEGMAN ROAD E2, STOKES ROAD E8, STONEHILL BOULEVARD D2,E2, SUMMACH DRIVE C2, SUMMERHILL ROAD E2, SUMMIT CIRCLE E2, SUNRISE STREET D1, SUNSET STREET D1, TALL PINES TRAIL C1, TATE COURT E4, TAURUS CRESCENT E3, TEMPLE AVENUE E3, TERRAIN COURT E1, TESLA CRESCENT E1, TESTA STREET C3, THATCHER CRESCENT F1, THOMAS SHEPPERD DRIVE E2, THOMPSON DRIVE D2, TOBY COURT D1, TOLL ROAD D1, TREMOY ROAD E1, TYSON DRIVE E2, UPBOUND COURT D2,E2, VALENTINI AVENUE D1, VALLEY MILLS ROAD E8, VALLEY TRAIL E2, VALLEYVIEW AVENUE E2, VERONICA CRESCENT E3,E4, VICTORIA STREET E8, VICTORY DRIVE E8, VISCOUNT WAY D8, VIVIAN CREEK ROAD D8, WALKER ROAD D2, WALKERRIDGE AVENUE E3, WALNUT AVENUE D2, WALTER ENGLISH DRIVE C3,D3, WALTER PROCTOR ROAD E3, WALTER TUNNY CRESCENT E3, WARD AVENUE E3,E4, WARDEN AVENUE, A5,B5,C5,D5,E5,F5, WATERSHED GATE C3,D3, WATERWAY COURT E3, WEST STREET E1,E2, WHIPPLETREE DRIVE D1, WHITEBIRCH LANE E3, WILLIAM KANE COURT E3, WILLIAM LUCK AVENUE D3, WILLIAM STREET E3,E4, WILLOW GROVE BOULEVARD E4, WILLOW STREET C1, WILLOW WOOD PLACE E3, WOODBINE AVENUE, A4,A5,B4,C4,D4,E4,F4, WOODSPRING AVENUE F1, WRIGHT DRIVE D2, YARROW LANE E1, YONGE STREET, A2,B2,C2,D2,E1,E2,F1, YORK MINISTER BOULEVARD D3, YORK STREET A8, YORK/DURHAM LINE, A8,B8,C8,D8,E8,F8, ZENYATTA LANE E2

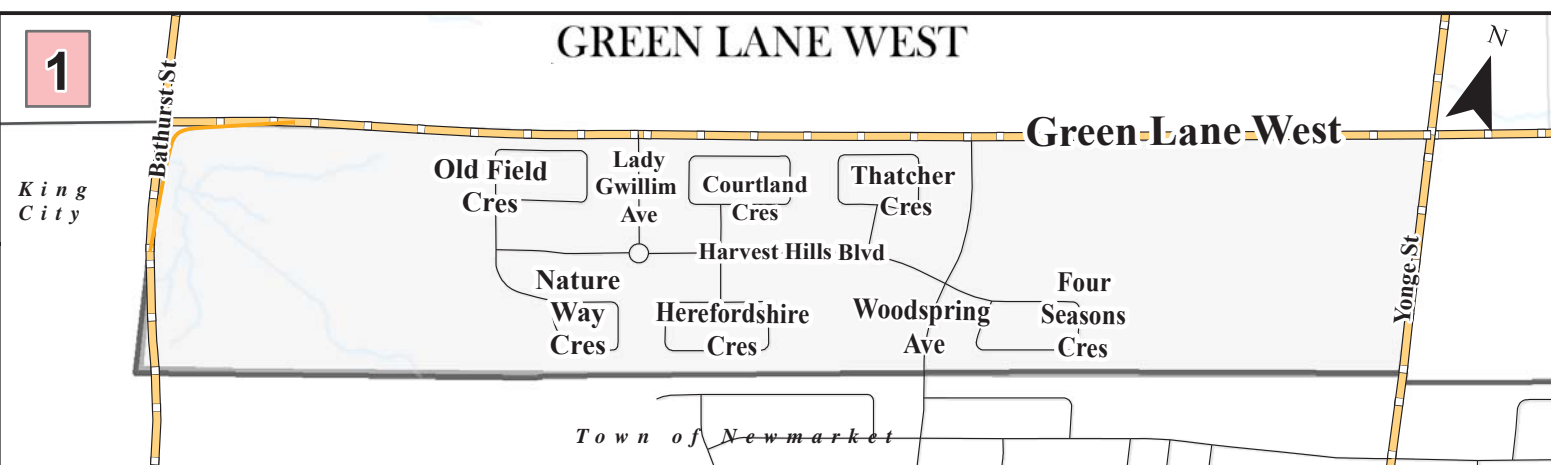
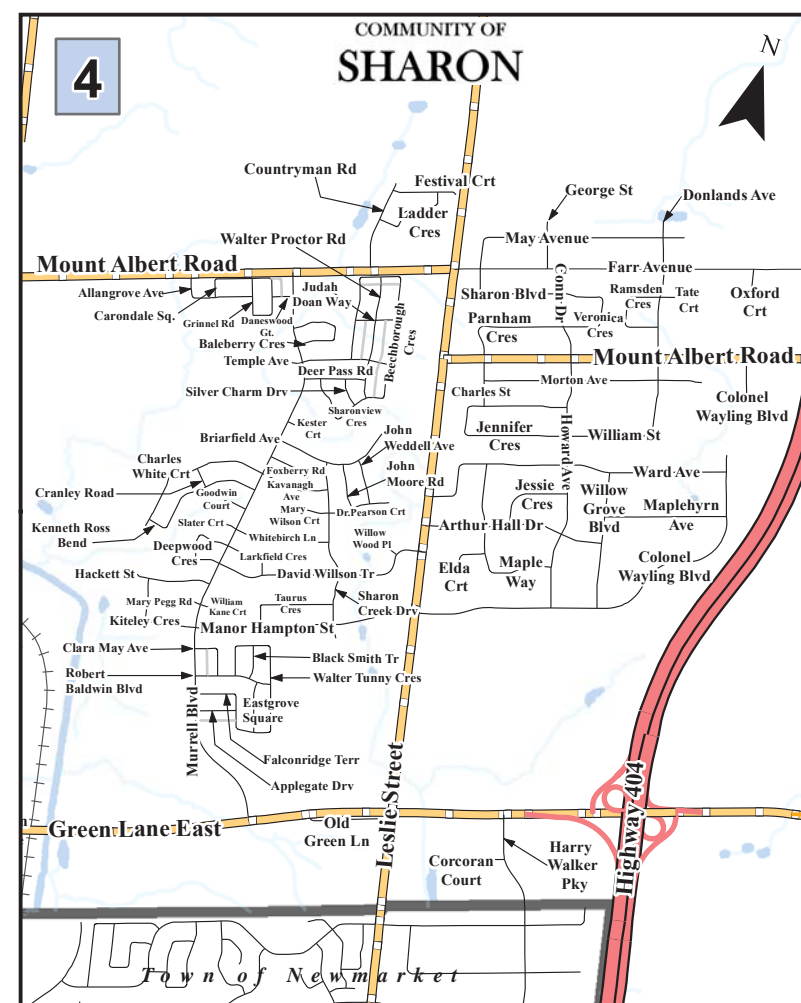
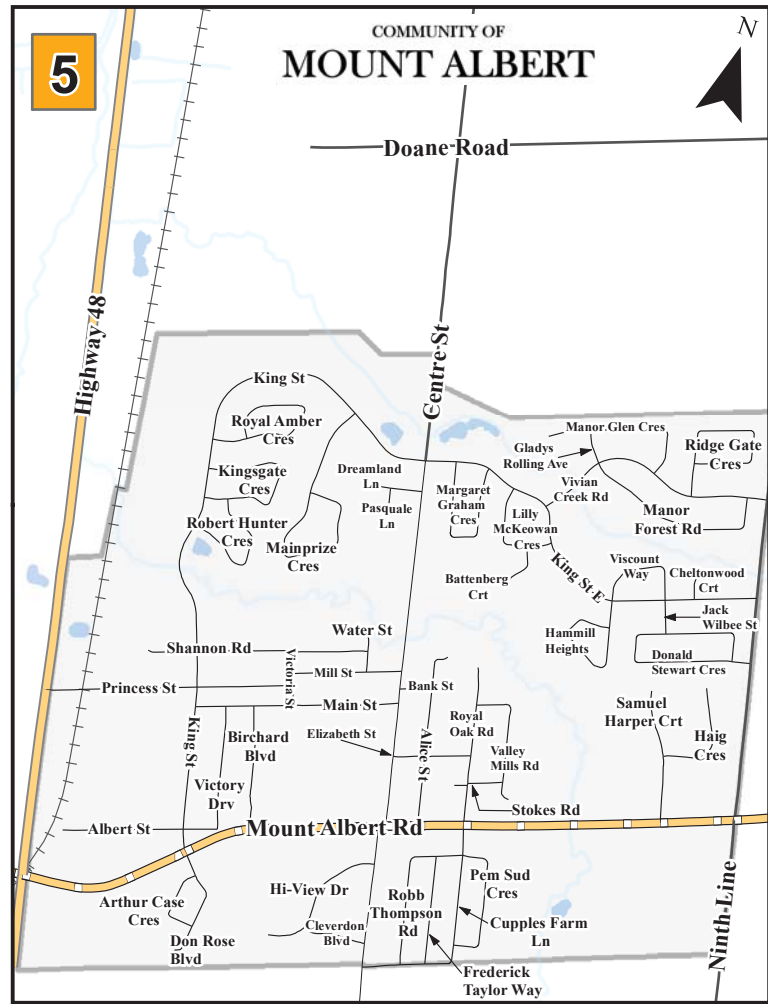
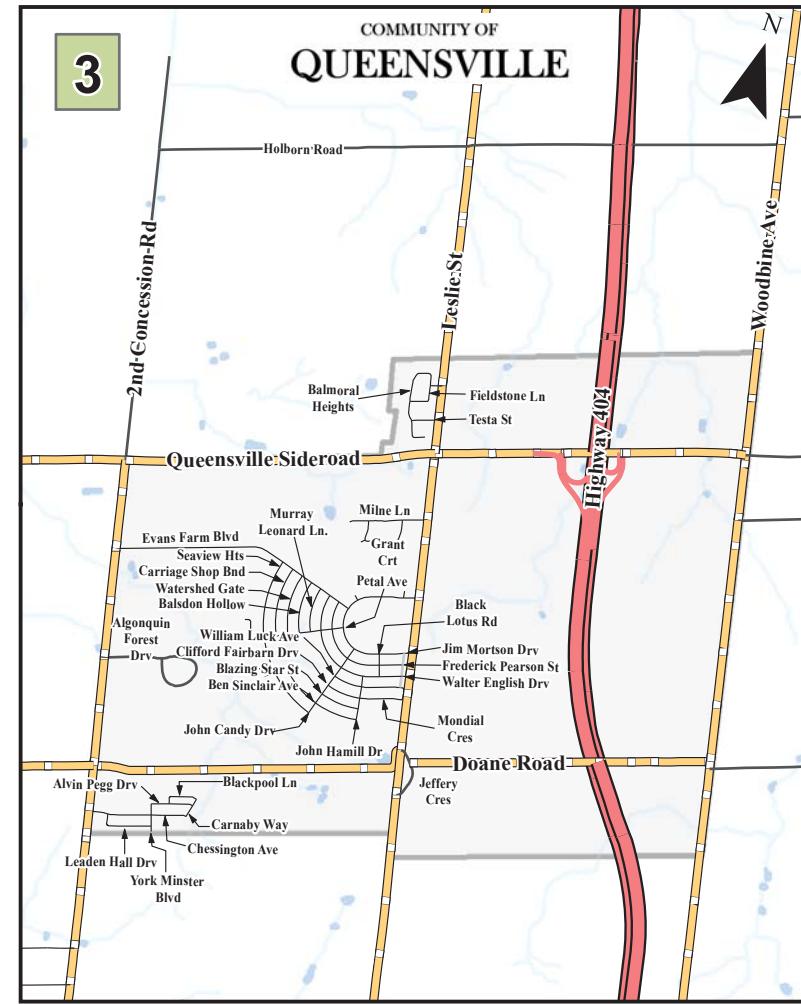
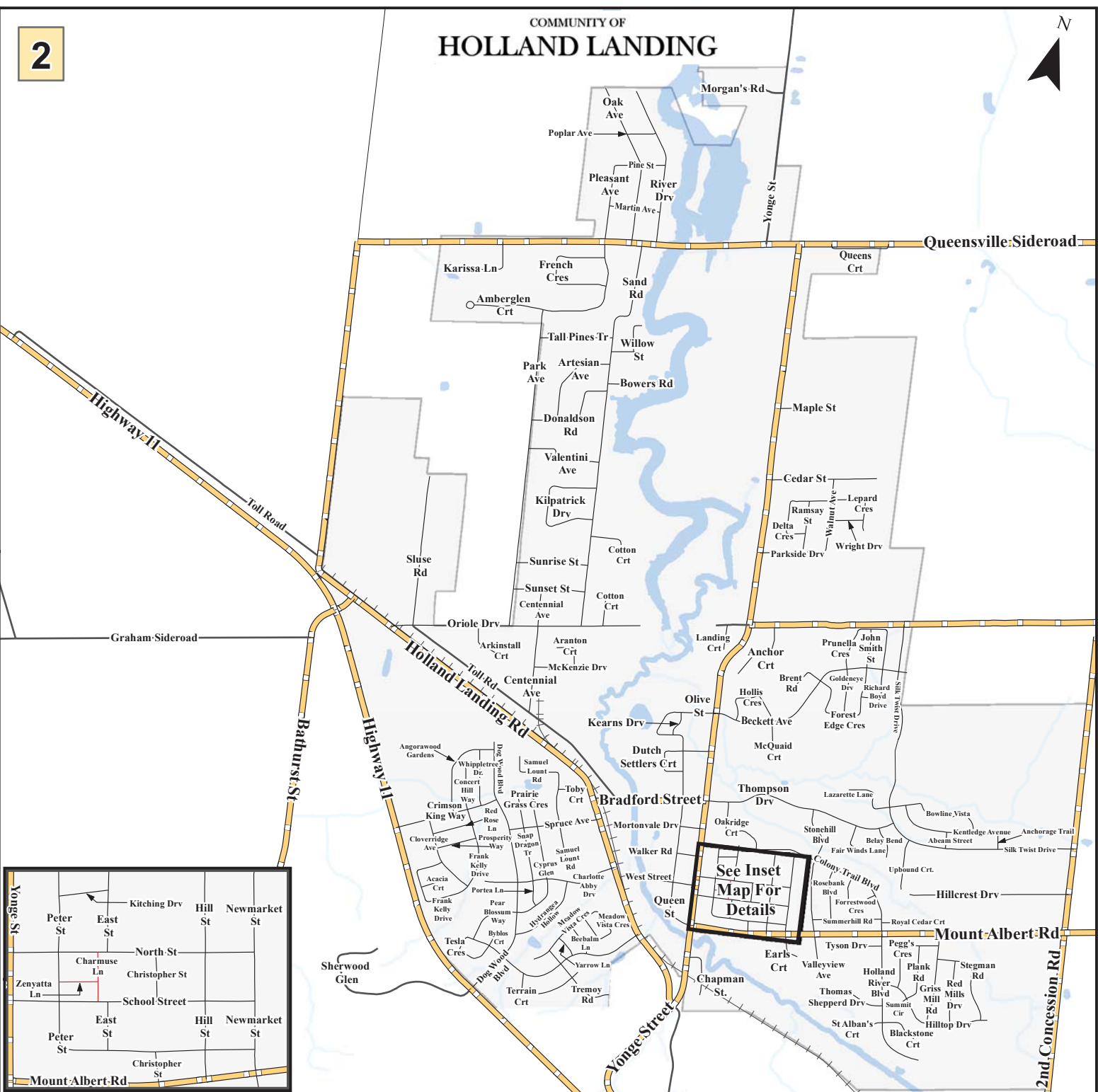


Legend

- Freeway
- Interchange-Freeway
- Provincial Highway
- Regional Road
- Interchange-Regional Road
- Arterial Road
- Urban Road
- Rural Road
- Laneway
- Private Road
- Railway
- Community Area

TOWN OF EAST GWILLIMBURY
2020 Road Map

DISCLAIMER: Information displayed on map is for reference purposes only and does not replace a legal survey. While every effort is made to ensure accuracy, data and/or mapping errors may exist. Updated: January 3, 2019



TOWN OF EAST GWILLIMBURY

2020 ROAD MAP

19000 LESLIE STREET, SHARON ONTARIO
(905) 478 4282

Map of the Town of East Gwillimbury showing the town's boundaries and major roads. The map includes the town's logo and contact information.