







# Rogers Reservoir Conservation Area

## Legend

-  No Entry
  -  Watercourse
  - Recreational Trail**
  -  Open
  -  Road
  -  Closed
  -  Rogers Reservoir Conservation Area
- 0 25 50 100 150 200  
Metres

This product was produced by the Lake Simcoe Region Conservation Authority and some information depicted on this map may have been compiled from various sources. While every effort has been made to accurately depict the information, data / mapping errors may exist. This map has been produced for illustrative purposes only.  
LSRCA GIS Services DRAFT DC:da created March 2024. © LAKE SIMCOE REGION CONSERVATION AUTHORITY, 2024. All Rights Reserved The following datasets roads are © Kings Printer for Ontario, 2024. Reproduced with Permission