



















Community of Sharon



Town of East Gwillimbury

Legend

	Park		Municipal Office
	Public Elementary School		Provincial Highway
	Separate Elementary School		Regional/Rural Road
	Arena		Urban Road
	Community Centre		Proposed Road
	Heritage Site		Unopened Road Allowance
	Cemetery		Rails
			Existing Trails
			Lakes and Rivers
			Public Lands

Produced by:
Planning Branch
Development and Legal Services Department
© The Town of East Gwillimbury, August 2006

Data Source:
Planning and Development Services Department
© The Regional Municipality of York

