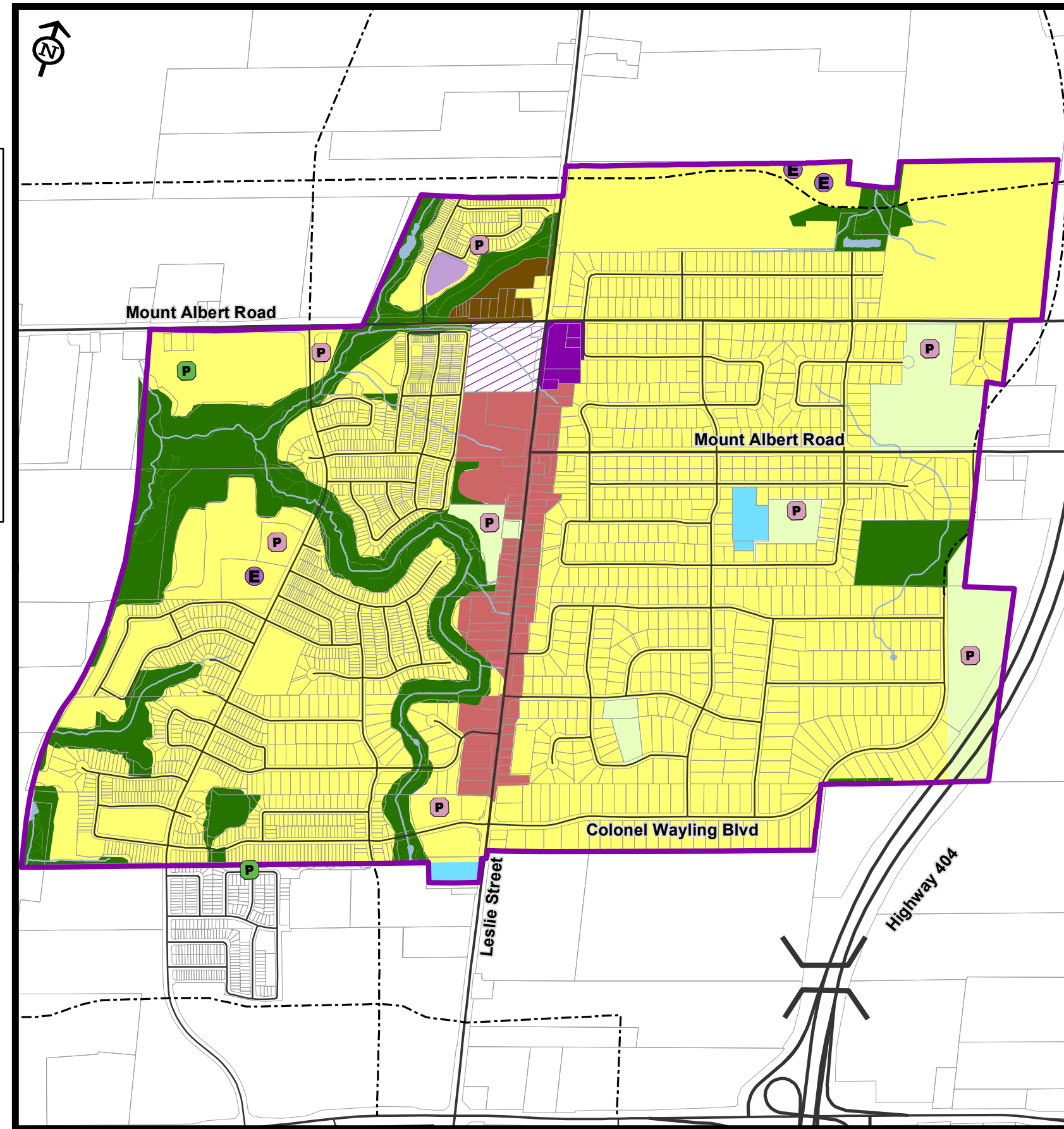
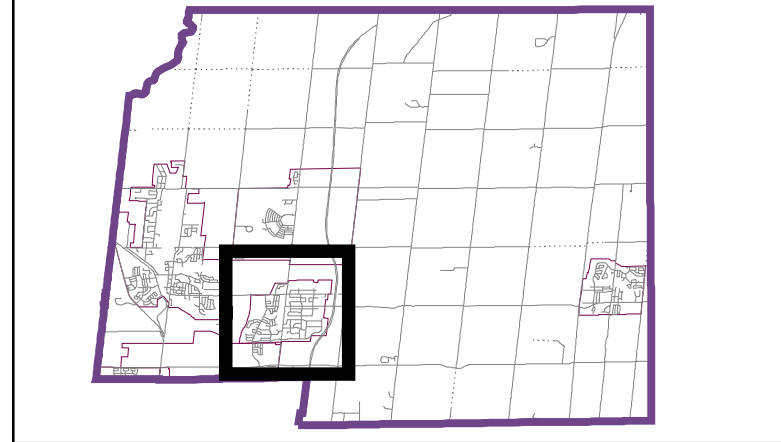
























Official Plan
Schedule B-3
Sharon
Land Use Plan

Town of East Gwillimbury Key Map



-  Sharon Secondary Plan
-  Low Density Residential
-  Medium Density Residential
-  High Density Residential
-  Village Core Area
-  Residential Mixed Use
-  Neighbourhood Commercial
-  Institutional
-  Environmental Protection Area
-  Parks and Open Space
-  Elementary School
-  Proposed Elementary School
-  Existing Park
-  Proposed Park
-  Provincial Freeway
-  Arterial Road
-  Collector Road
-  Local Road
-  Proposed Collector Road
-  Railway
-  Waterbody*
-  Watercourse*

Note:
This Schedule forms part of the Official Plan and must be read and interpreted in conjunction with the text.
© Copyright, The Town of East Gwillimbury, 2018
© Copyright, The Regional Municipality of York, 2018
* Includes © Queen's Printer for Ontario 2003-2008